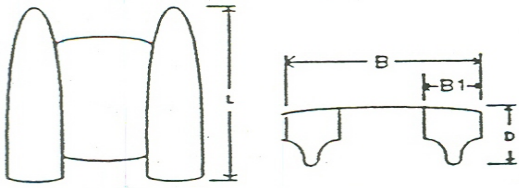
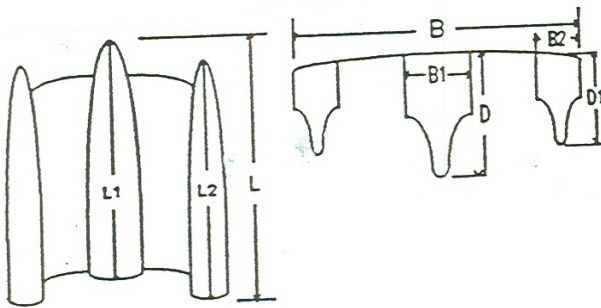


CATAMARAN



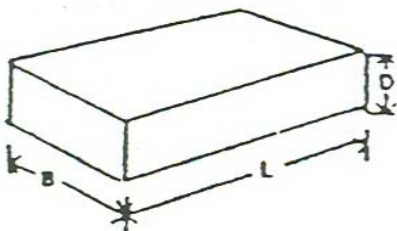
L =	<input type="text"/>	<input type="text"/>	<input type="text"/>	FT	<input type="text"/>	<input type="text"/>	IN
B =	<input type="text"/>	<input type="text"/>	<input type="text"/>	FT	<input type="text"/>	<input type="text"/>	IN
B ₁ =	<input type="text"/>	<input type="text"/>	<input type="text"/>	FT	<input type="text"/>	<input type="text"/>	IN
D =	<input type="text"/>	<input type="text"/>	<input type="text"/>	FT	<input type="text"/>	<input type="text"/>	IN

TRIMARAN



L =	<input type="text"/>	<input type="text"/>	<input type="text"/>	FT	<input type="text"/>	<input type="text"/>	IN
L ₁ =	<input type="text"/>	<input type="text"/>	<input type="text"/>	FT	<input type="text"/>	<input type="text"/>	IN
L ₂ =	<input type="text"/>	<input type="text"/>	<input type="text"/>	FT	<input type="text"/>	<input type="text"/>	IN
B =	<input type="text"/>	<input type="text"/>	<input type="text"/>	FT	<input type="text"/>	<input type="text"/>	IN
B ₁ =	<input type="text"/>	<input type="text"/>	<input type="text"/>	FT	<input type="text"/>	<input type="text"/>	IN
B ₂ =	<input type="text"/>	<input type="text"/>	<input type="text"/>	FT	<input type="text"/>	<input type="text"/>	IN
D =	<input type="text"/>	<input type="text"/>	<input type="text"/>	FT	<input type="text"/>	<input type="text"/>	IN
D ₁ =	<input type="text"/>	<input type="text"/>	<input type="text"/>	FT	<input type="text"/>	<input type="text"/>	IN

DECKHOUSES



L =	<input type="text"/>	<input type="text"/>	<input type="text"/>	FT	<input type="text"/>	<input type="text"/>	IN
B =	<input type="text"/>	<input type="text"/>	<input type="text"/>	FT	<input type="text"/>	<input type="text"/>	IN
D =	<input type="text"/>	<input type="text"/>	<input type="text"/>	FT	<input type="text"/>	<input type="text"/>	IN

**HOUSEBOATS ONLY:
(AVERAGE DECKHOUSE DIMENSIONS MUST BE
FURNISHED IN ADDITION TO HULL DIMENSIONS)**

VI. FIRST SALE OR TRANSFER OF VESSEL

100% OF THE VESSEL IDENTIFIED HEREIN IS SOLD (TRANSFERRED) BY THE PARTY(IES) NAMED IN SECTION IV TO THE FOLLOWING PERSON(S) (NAMES AND ADDRESSES) (ADDITIONAL BUYERS)

[Grid for Name]

NAME

[Grid for Address]

ADDRESS

[Grid for City, State, ZIP + 4]

CITY

STATE

ZIP + 4

IF SOLD (TRANSFERRED) TO MORE THAN ONE PERSON, THE PURCHASER(S) (TRANSFERREE(S)) ARE TENANTS IN COMMON, EACH OWNING AN EQUAL UNDIVIDED INTEREST, UNLESS OTHERWISE INDICATED HEREIN: CHECK ONLY ONE OF THE FOLLOWING BLOCKS TO SHOW ANOTHER FORM OF OWNERSHIP.

JOINT TENANCY WITH RIGHT OF SURVIVORSHIP

TENANCY BY THE ENTIRETY

COMMUNITY PROPERTY

OTHER (DESCRIBE)

[Grid for Whole Number & Percent]

WHOLE NUMBER & PERCENT

OR

[Grid for Whole Number & Fraction]

WHOLE NUMBER & FRACTION

VII. SIGNATURES OF SELLER(S) (TRANSFEROR(S)) OR PERSONS SIGNING ON BEHALF OF SELLER(S) (TRANSFEROR(S)):

DATE SIGNED:

VIII. NAME(S) OR PERSON(S) SIGNING ABOVE, AND LEGAL CAPACITY IN WHICH SIGNED (E.G. OWNER, AGENT, TRUSTEE, EXECUTOR)

IX. ACKNOWLEDGMENT (TO BE COMPLETED BY NOTARY PUBLIC OR OTHER OFFICIAL AUTHORIZED BY A LAW OF A STATE OR THE UNITED STATES TO TAKE OATHS.)

ON [Grid] [Grid] [Grid] THE PERSON(S)
MONTH DAY YEAR

STATE: _____

COUNTY: _____

NAMED IN SECTION VIII ABOVE ACKNOWLEDGED EXECUTION OF THE FOREGOING INSTRUMENT IN THEIR STATED CAPACITY(IES) FOR THE PURPOSES THEREIN CONTAINED.

NOTARY PUBLIC
MY COMMISSION EXPIRES:

POTENTIAL PENALTIES FOR FALSE STATEMENTS OR REPRESENTATION BY OWNER OR REPRESENTATIVE: VESSEL FORFEITURE (46 USC 12122) AND FINE AND/OR IMPRISONMENT (18 USC 1001)

PRIVACY ACT STATEMENT

IN ACCORDANCE WITH 5 USC 552(a), THE FOLLOWING INFORMATION IS PROVIDED TO YOU WHEN SUPPLYING PERSONAL INFORMATION TO THE U.S. COAST GUARD.

- AUTHORITY. SOLICITATION OF THIS INFORMATION IS AUTHORIZED BY 46 USC, CHAPTER 313 AND 46 CFR, PART 67.
- THE PRINCIPAL PURPOSES FOR WHICH THIS INSTRUMENT IS TO BE USED ARE:
 - TO PROVIDE A RECORD, AVAILABLE FOR PUBLIC INSPECTION AND COPYING, OF THE SALE OR OTHER CHANGE IN OWNERSHIP OF A VESSEL WHICH IS DOCUMENTED, WILL BE DOCUMENTED, OR HAS BEEN DOCUMENTED PURSUANT TO 46 USC, CHAPTER 121.
 - PLACEMENT OF THIS INSTRUMENT IN A BOOK FOR EXAMINATION BY GOVERNMENTAL AUTHORITIES AND MEMBERS OF THE GENERAL PUBLIC.
- THE ROUTINE USE WHICH MAY BE MADE OF THIS INFORMATION INCLUDES DEVELOPMENT OF STATISTICAL DATA CONCERNING DOCUMENTED VESSELS.
- DISCLOSURE OF THE INFORMATION REQUESTED ON THIS FORM IS VOLUNTARY; HOWEVER, FAILURE TO PROVIDE THE INFORMATION COULD PRECLUDE FILING OF A BILL OF SALE AND DOCUMENTATION OF THE VESSEL NAMED HEREIN PURSUANT TO 46 USC, CHAPTER 121. MOREOVER, BILLS OF SALE WHICH ARE NOT FILED ARE NOT DEEMED TO BE VALID AGAINST ANY PERSON EXCEPT THE GRANTOR OR A PERSON HAVING ACTUAL KNOWLEDGE OF THE SALE. (46 USC 31321(a)).

AN AGENCY MAY NOT CONDUCT OR SPONSOR, AND A PERSON IS NOT REQUIRED TO RESPOND TO A COLLECTION OF INFORMATION UNLESS IT DISPLAYS A VALID OMB CONTROL NUMBER.

THE COAST GUARD ESTIMATES THAT THE AVERAGE BURDEN FOR THIS FORM IS 30 MINUTES. YOU MAY SUBMIT ANY COMMENTS CONCERNING THE ACCURACY OF THIS BURDEN ESTIMATE OR ANY SUGGESTIONS FOR REDUCING THE BURDEN TO: COMMANDANT (NVDC), U.S. COAST GUARD, WASHINGTON, DC 20593-0001 OR OFFICE OF MANAGEMENT AND BUDGET, PAPERWORK REDUCTION PROJECT (1625-0027), WASHINGTON, DC 20593.