



















Title 44--Emergency Management and Assistance

CHAPTER I--FEDERAL EMERGENCY MANAGEMENT AGENCY

PART 70--PROCEDURE FOR MAP CORRECTION

		70.1	Purpose of part.
		70.2	Definitions.
		70.3	Right to submit technical information.
		70.4	Review by the Director.
		70.5	Letter of Map Amendment.
		70.6	Distribution of Letter of Map Amendment.
		70.7	Notice of Letter of Map Amendment.
		70.8	Premium refund after Letter of Map Amendment.
		70.9	Review of proposed projects.



§ 68.10

(b) Documentary and oral evidence shall be admissible.

(c) Admissibility of non-expert testimony shall be within the discretion of the board.

(d) All testimony shall be under oath.

(e) *Res judicata*/ collateral estoppel. Where there has been a previous determination, decision or finding of fact by the Director, one of his delegees, an administrative law judge, hearing officer, or hearing board regarding the base flood elevations of any other community, such determination, decision, or finding of fact shall not be binding on the board and may only be admissible into evidence if relevant.

§ 68.10 Burden of proof.

The burden shall be on appellant(s) to prove that the flood elevation determination is not scientifically or technically correct.

§ 68.11 Determination.

The board shall render its written decision within 45 days after the conclusion of the hearing. The entire record of the hearing including the board's decision will be sent to the Director for review and approval. The Director shall make the final base flood elevation determination by accepting in whole or in part or by rejecting the board's decision.

§ 68.12 Relief.

The final determination may be appealed by the appellant(s) to the United States district court as provided in section 1363(f) of the Act (42 U.S.C. 4104).

PART 69 [RESERVED]

PART 70—PROCEDURE FOR MAP CORRECTION

MAPPING DEFICIENCIES UNRELATED TO COMMUNITY-WIDE ELEVATION DETERMINATIONS

Sec.

- 70.1 Purpose of part.
- 70.2 Definitions.
- 70.3 Right to submit technical information.
- 70.4 Review by the Director.
- 70.5 Letter of Map Amendment.
- 70.6 Distribution of Letter of Map Amendment.
- 70.7 Notice of Letter of Map Amendment.

44 CFR Ch. I (10-1-02 Edition)

70.8 Premium refund after Letter of Map Amendment.

70.9 Review of proposed projects.

AUTHORITY: 42 U.S.C. 4001 *et seq.*; Reorganization Plan No. 3 of 1978, 43 FR 41943, 3 CFR, 1978 Comp., p. 329; E.O. 12127 of Mar. 31, 1979, 44 FR 19367, 3 CFR, 1979 Comp., p. 376.

MAPPING DEFICIENCIES UNRELATED TO COMMUNITY-WIDE ELEVATION DETERMINATIONS

§70.1 Purpose of part.

The purpose of this part is to provide an administrative procedure whereby the Administrator will review the scientific or technical submissions of an owner or lessee of property who believes his property has been inadvertently included in designated A, AO, A1-30, AE, AH, A99, AR, AR/A1-30, AR/AE, AR/AO, AR/AH, AR/A, VO, V1-30, VE, and V Zones, as a result of the transposition of the curvilinear line to either street or to other readily identifiable features. The necessity for this part is due in part to the technical difficulty of accurately delineating the curvilinear line on either an FHBM or FIRM. These procedures shall not apply when there has been any alteration of topography since the effective date of the first NFIP map (i.e., FHBM or FIRM) showing the property within an area of special flood hazard. Appeals in such circumstances are subject to the provisions of part 65 of this subchapter.

[62 FR 55718, Oct. 27, 1997]

§ 70.2 Definitions.

The definitions set forth in part 59 of this subchapter are applicable to this part.

[41 FR 46991, Oct. 26, 1976. Redesignated at 44 FR 31177, May 31, 1979]

§ 70.3 Right to submit technical information.

(a) Any owner or lessee of property (applicant) who believes his property has been inadvertently included in a designated A, AO, A1-30, AE, AH, A99, AR, AR/A1-30, AR/AE, AR/AO, AR/AH, AR/A, VO, V1-30, VE, and V Zones on a FHBM or a FIRM, may submit scientific or technical information to the Administrator for the Administrator's review.

§ 68.10

(b) Documentary and oral evidence shall be admissible.

(c) Admissibility of non-expert testimony shall be within the discretion of the board.

(d) All testimony shall be under oath.

(e) *Res judicata*/ collateral estoppel.

Where there has been a previous determination, decision or finding of fact by the Director, one of his delegees, an administrative law judge, hearing officer, or hearing board regarding the base flood elevations of any other community, such determination, decision, or finding of fact shall not be binding on the board and may only be admissible into evidence if relevant.

§ 68.10 Burden of proof.

The burden shall be on appellant(s) to prove that the flood elevation determination is not scientifically or technically correct.

§ 68.11 Determination.

The board shall render its written decision within 45 days after the conclusion of the hearing. The entire record of the hearing including the board's decision will be sent to the Director for review and approval. The Director shall make the final base flood elevation determination by accepting in whole or in part or by rejecting the board's decision.

§ 68.12 Relief.

The final determination may be appealed by the appellant(s) to the United States district court as provided in section 1363(f) of the Act (42 U.S.C. 4104).

PART 69 [RESERVED]

PART 70—PROCEDURE FOR MAP CORRECTION

MAPPING DEFICIENCIES UNRELATED TO COMMUNITY-WIDE ELEVATION DETERMINATIONS

Sec.

70.1 Purpose of part.

70.2 Definitions.

70.3 Right to submit technical information.

70.4 Review by the Director.

70.5 Letter of Map Amendment.

70.6 Distribution of Letter of Map Amendment.

70.7 Notice of Letter of Map Amendment.

44 CFR Ch. I (10-1-02 Edition)

70.8 Premium refund after Letter of Map Amendment.

70.9 Review of proposed projects.

AUTHORITY: 42 U.S.C. 4001 *et seq.*; Reorganization Plan No. 3 of 1978, 43 FR 41943, 3 CFR, 1978 Comp., p. 329; E.O. 12127 of Mar. 31, 1979, 44 FR 19367, 3 CFR, 1979 Comp., p. 376.

MAPPING DEFICIENCIES UNRELATED TO COMMUNITY-WIDE ELEVATION DETERMINATIONS

§ 70.1 Purpose of part.

The purpose of this part is to provide an administrative procedure whereby the Administrator will review the scientific or technical submissions of an owner or lessee of property who believes his property has been inadvertently included in designated A, AO, A1-30, AE, AH, A99, AR, AR/A1-30, AR/AE, AR/AO, AR/AH, AR/A, VO, V1-30, VE, and V Zones, as a result of the transposition of the curvilinear line to either street or to other readily identifiable features. The necessity for this part is due in part to the technical difficulty of accurately delineating the curvilinear line on either an FHBM or FIRM. These procedures shall not apply when there has been any alteration of topography since the effective date of the first NFIP map (i.e., FHBM or FIRM) showing the property within an area of special flood hazard. Appeals in such circumstances are subject to the provisions of part 65 of this subchapter.

[62 FR 55718, Oct. 27, 1997]

§ 70.2 Definitions.

The definitions set forth in part 59 of this subchapter are applicable to this part.

[41 FR 46991, Oct. 26, 1976. Redesignated at 44 FR 31177, May 31, 1979]

§ 70.3 Right to submit technical information.

(a) Any owner or lessee of property (applicant) who believes his property has been inadvertently included in a designated A, AO, A1-30, AE, AH, A99, AR, AR/A1-30, AR/AE, AR/AO, AR/AH, AR/A, VO, V1-30, VE, and V Zones on a FHBM or a FIRM, may submit scientific or technical information to the Administrator for the Administrator's review.