



Homeland
Security

Location Based Analysis and the National Fire Incident Reporting System (NFIRS)

What is Location Based Analysis?

- Spatial component
- Where something happened
- Other places like it?



Homeland
Security

How do we do it?

- Data available in each incident report
- Geocode
- Join NFIRS dataset with other datasets
 - Census
 - Cadastral
 - Rural/Urban continuum
 - ???
- Analyze



Homeland
Security

Why Geocode?

- Additional Data
 - Census
 - Cadastral
 - Rural/Urban
- Small Area Analysis
- Specialized Incident identification
- Apples to Apples
- Identification of Apples, Oranges and Pears



Homeland
Security

Geocoding basics

- Concatenated Address Fields from Basic module
- NFIRS 4.1 vs. 5.0, CAD
- Proxy zip code



Homeland
Security

Geocoding Tools

- Within your Geographic Information System (GIS) i.e., ArcGIS
 - Integrated within system
 - “simple” to use
 - Summary accuracy score
- Standalone geocoding application (FEMA uses Centrus)
 - External to GIS, although could be integrated
 - Finicky
 - Detailed result description
- Reference Dataset



Issues/Concerns

- Privacy of information
 - Address is public record
 - Only present aggregated results



Homeland
Security

Issues/Concerns

- Accuracy of geocode
 - Limit of precision/area of analysis
 - Street/Address based geocode
 - Zip code centroid based geocode
 - Case by case suitability
 - Few cases may be reviewed manually



Homeland
Security

Geocoding Results

- NFIRS 2005 Public Data Release file, Location Type 1, Version 5.0
- 1,537,682 records processed
- 96% geocoded to Zip centroid or better
- 72% geocoded to a street section



Homeland
Security

Current Applications

- Fire Experience in Student Dominated Residential Areas near Colleges/Universities (aka Off Campus Fires)
- NFIRS Representativeness study (OMB)



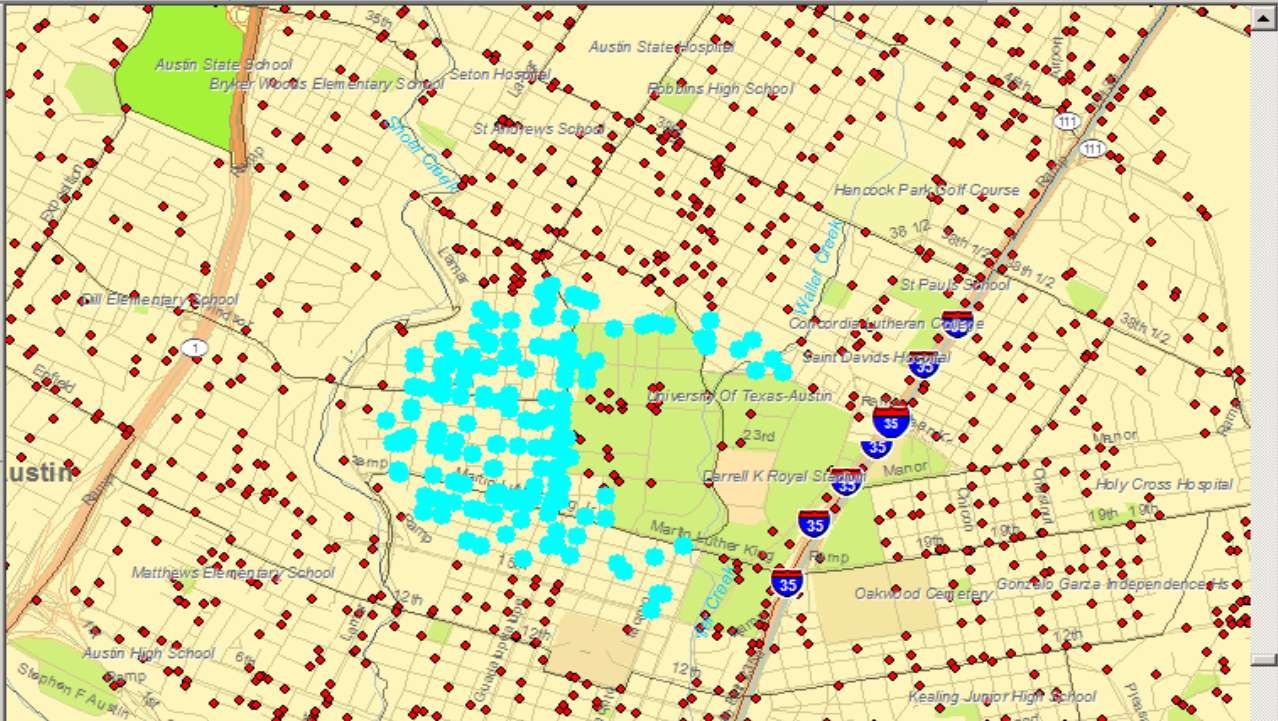
Homeland
Security

UT Austin

- cnt_fires_0305 Ev
- Block Group Bound
- Census Tract Bou
- Named Streams a
- US Census Popula
- Water bodies (Lak
- Freeway System t
- Major Roads
- streets
- Landmarks
- US Census Popula
- State Boundaries

UNC Chapel Hill

UI Champaign



Identify

Identify from: **Block Group Boundaries**

Block Group Boundaries

48

Field	Value
MARHH_NO_C	13
MHH_CHILD	1
FHH_CHILD	0
FAMILIES	27
AVE_FAM_SZ	2.07
HSE_UNITS	661
VACANT	19
OWNER_OCC	22
RENTER_OCC	620
SQMI	0.07
Shape	Polygon

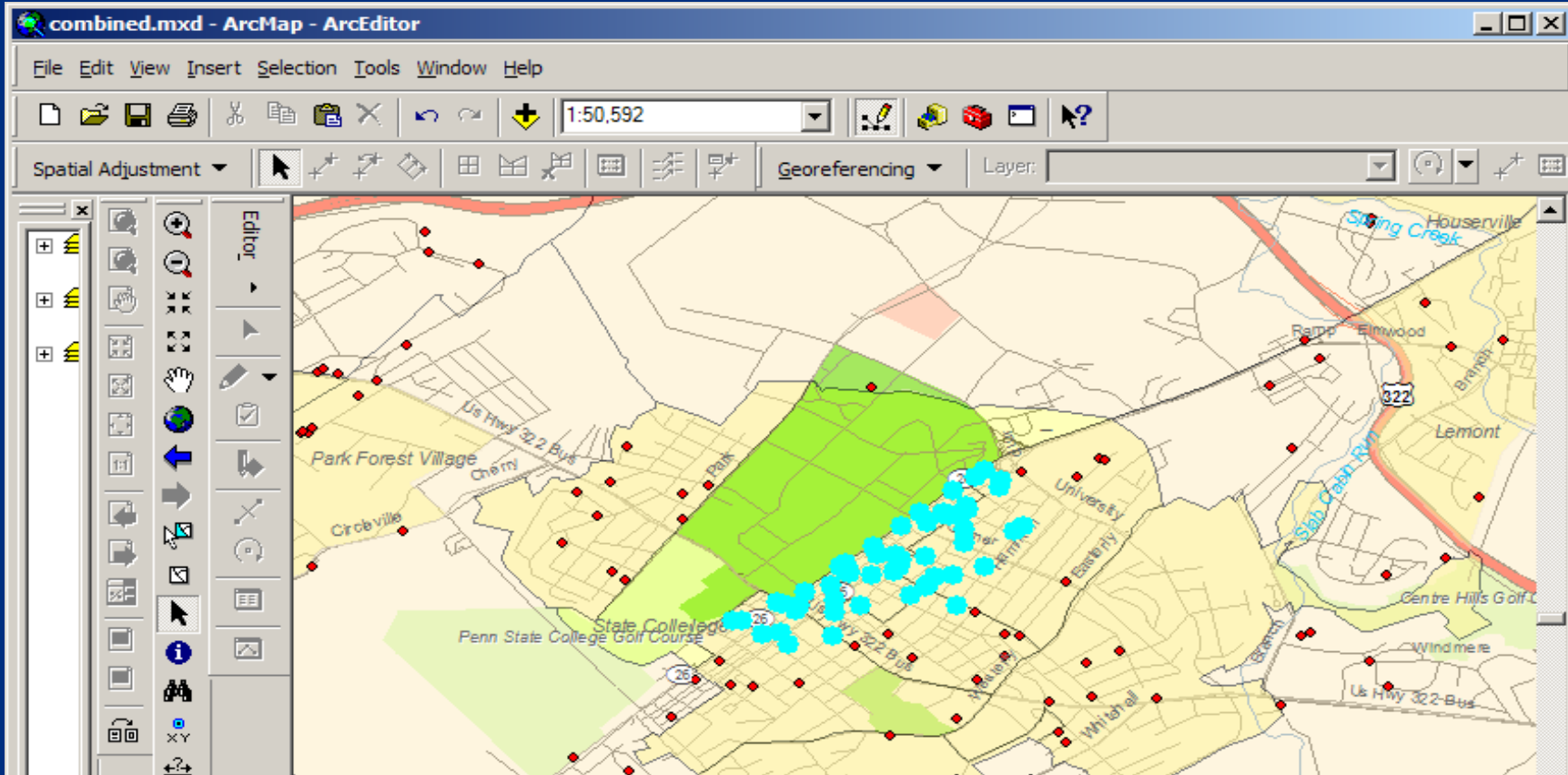
Location: -97.742504 30.284211 Decimal Degrees

Block Group Boundaries

Field	Value
MALES	742
FEMALES	705
AGE_UNDER5	0
AGE_5_17	10
AGE_18_21	923
AGE_22_29	362
AGE_30_39	88
AGE_40_49	32
AGE_50_64	15
AGE_65_UP	17
MED_AGE	20.8

Location: -97.742504 30.284211 Decimal Degrees





Identify

Identify from: **Block Group Boundaries**

Block Group Boundaries
42

Location: -77.859423 40.792157 Decimal Degrees

Field	Value
HSEHLD_1_F	168
MARHH_CHD	2
MARHH_NO_C	28
MHH_CHILD	1
FHH_CHILD	1
FAMILIES	40
AVE_FAM_SZ	2.05
HSE_UNITS	673
VACANT	27
OWNER_OCC	37
RENTER_OCC	609

Identify

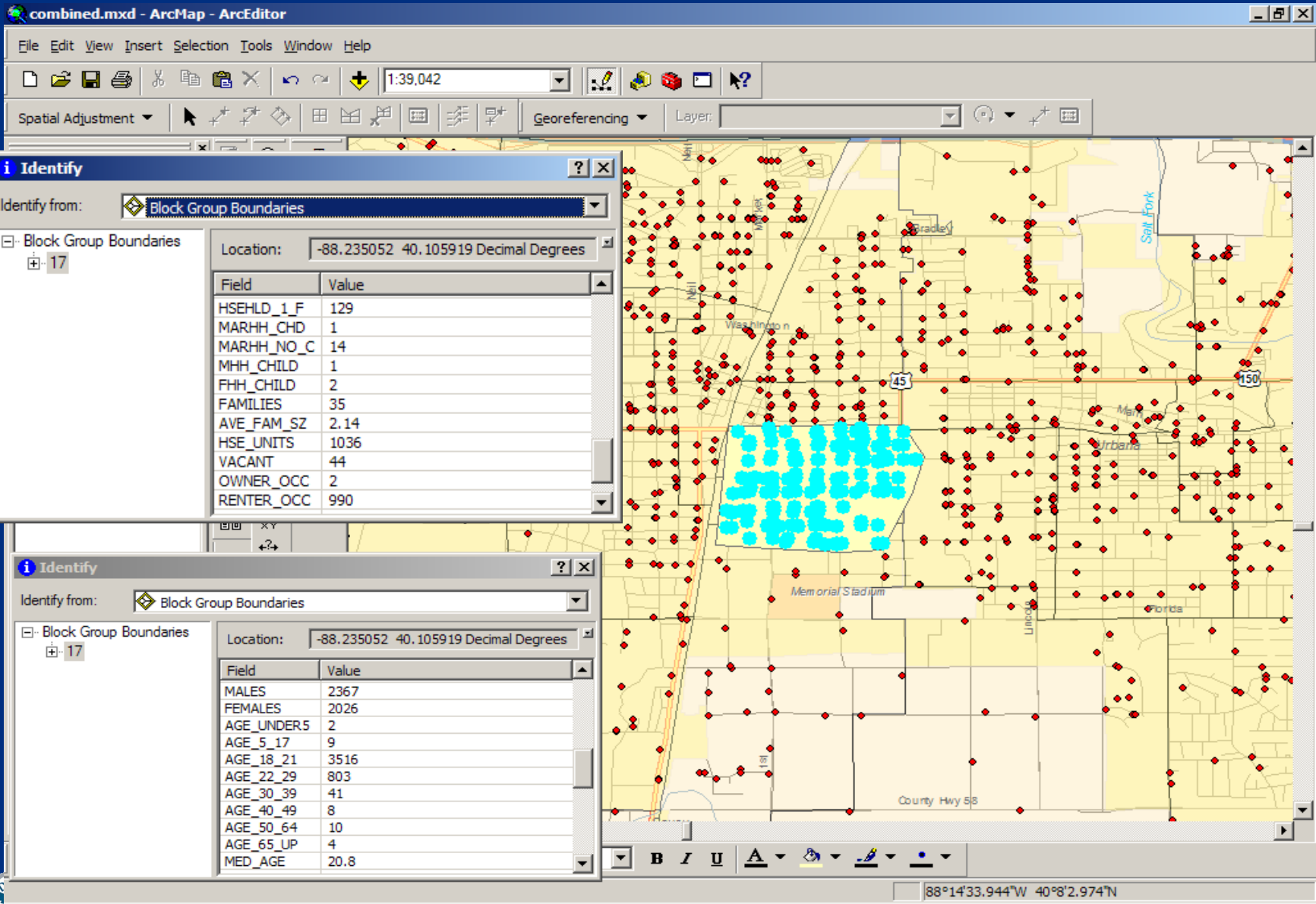
Block Group Boundaries

Location: -77.859423 40.792157 Decimal Degrees

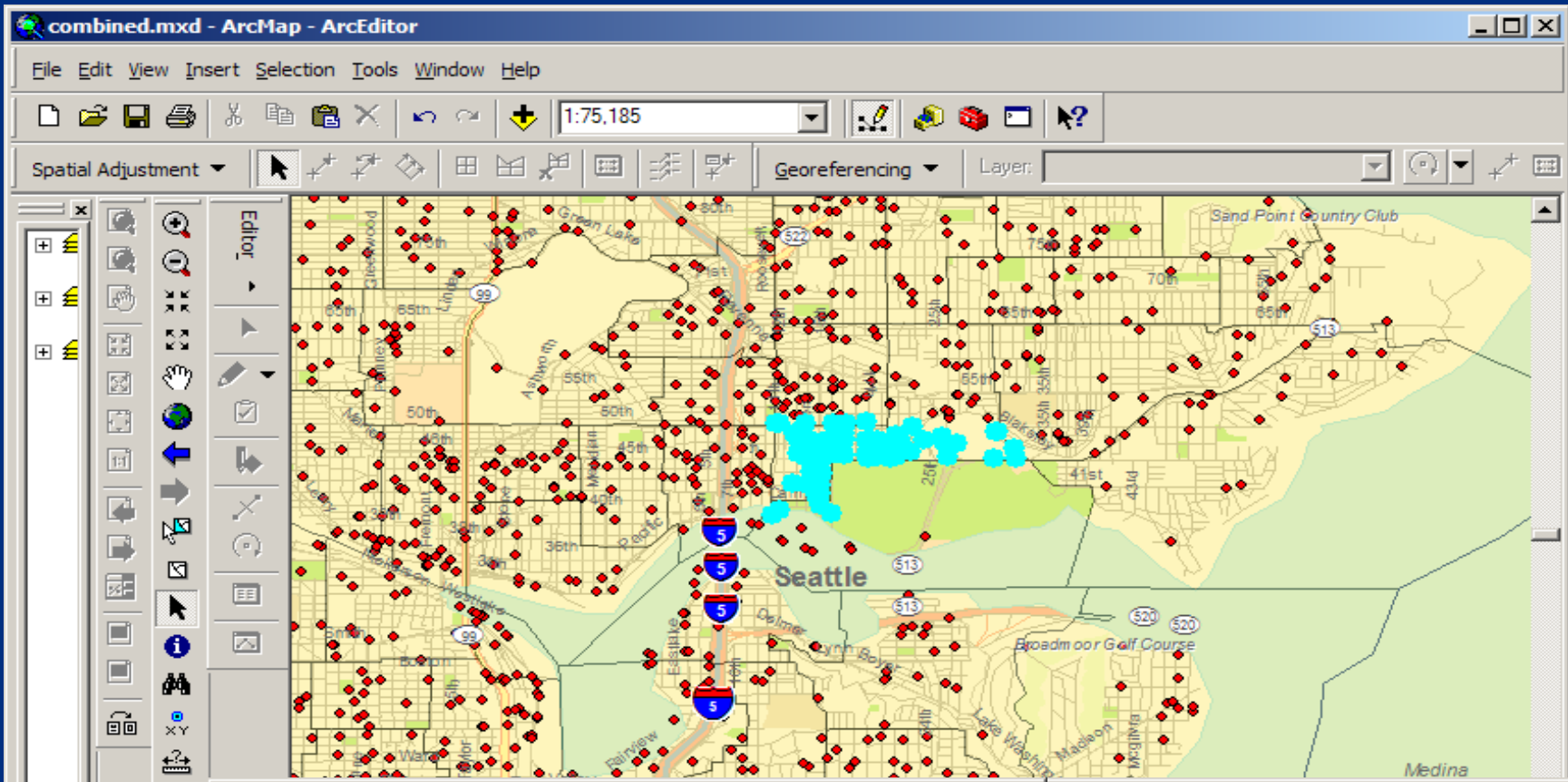
Field	Value
MALES	609
FEMALES	656
AGE_UNDER5	2
AGE_5_17	2
AGE_18_21	543
AGE_22_29	490
AGE_30_39	52
AGE_40_49	33
AGE_50_64	61
AGE_65_UP	82
MED_AGE	22.3



Homeland Security



U.S. DEPARTMENT OF
HOMELAND SECURITY



Identify

Identify from: **Block Group Boundaries**

Location: -122.306699 47.662961 Decimal Degree:

Field	Value
HSEHLD_1_F	196
MARHH_CHD	27
MARHH_NO_C	58
MHH_CHILD	2
FHH_CHILD	9
FAMILIES	129
AVE_FAM_SZ	2.4
HSE_UNITS	867
VACANT	47
OWNER_OCC	75
RENTER_OCC	745

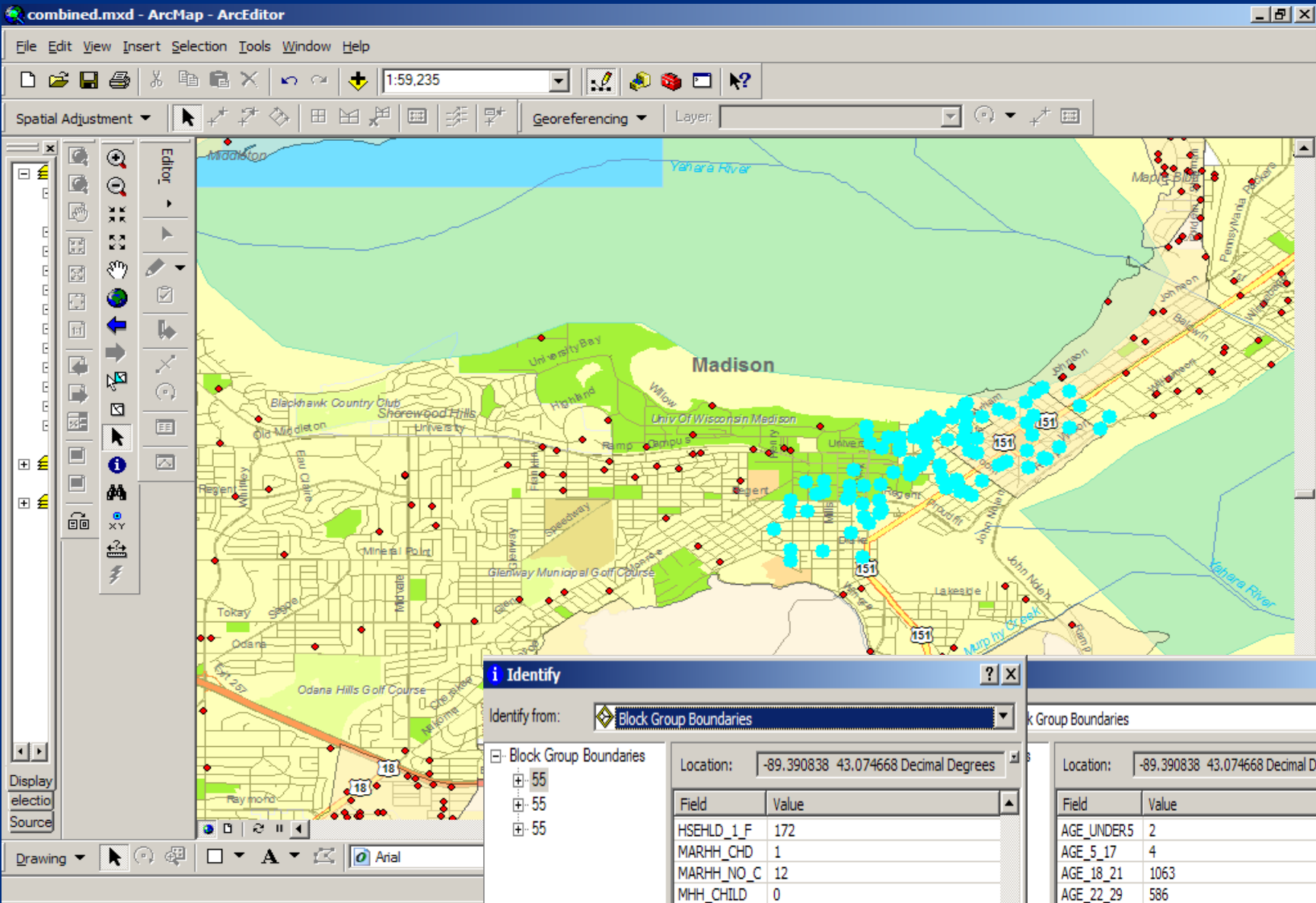
Block Group Boundaries

Location: -122.306699 47.662961 Decimal Degree:

Field	Value
MALES	1198
FEMALES	1007
AGE_UNDER5	30
AGE_5_17	19
AGE_18_21	1090
AGE_22_29	647
AGE_30_39	201
AGE_40_49	90
AGE_50_64	81
AGE_65_UP	47
MED_AGE	21.9



Homeland Security



Homeland Security

NFIRS Representativeness

- OMB directed
- Geographic representation of NFIRS dataset
- Methodology:
 - Match NFIRS reporting Fire Departments to the USFA Fire Department Census
 - Break FDs into NFIRS/non-NFIRS groups
 - Compare and contrast by Location, Population Protected, and other variables of interest



Questions



Homeland
Security

Thank you!

Jim Heeschen
National Fire Data Center
U.S. Fire Administration
16825 South Seton Avenue
Emmitsburg, MD 21727
301-447-1180
Jim.heeschen@dhs.gov



Homeland
Security