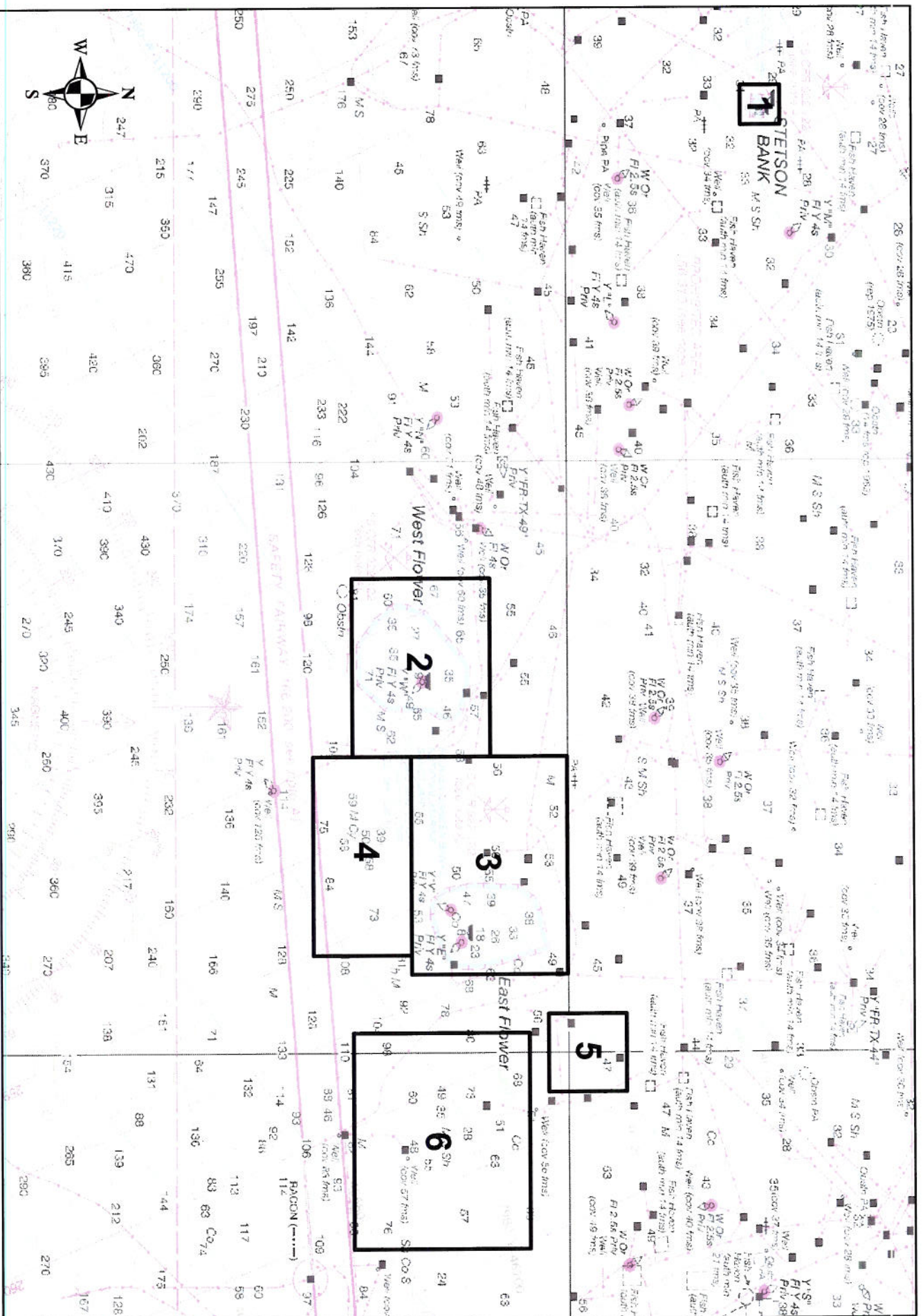
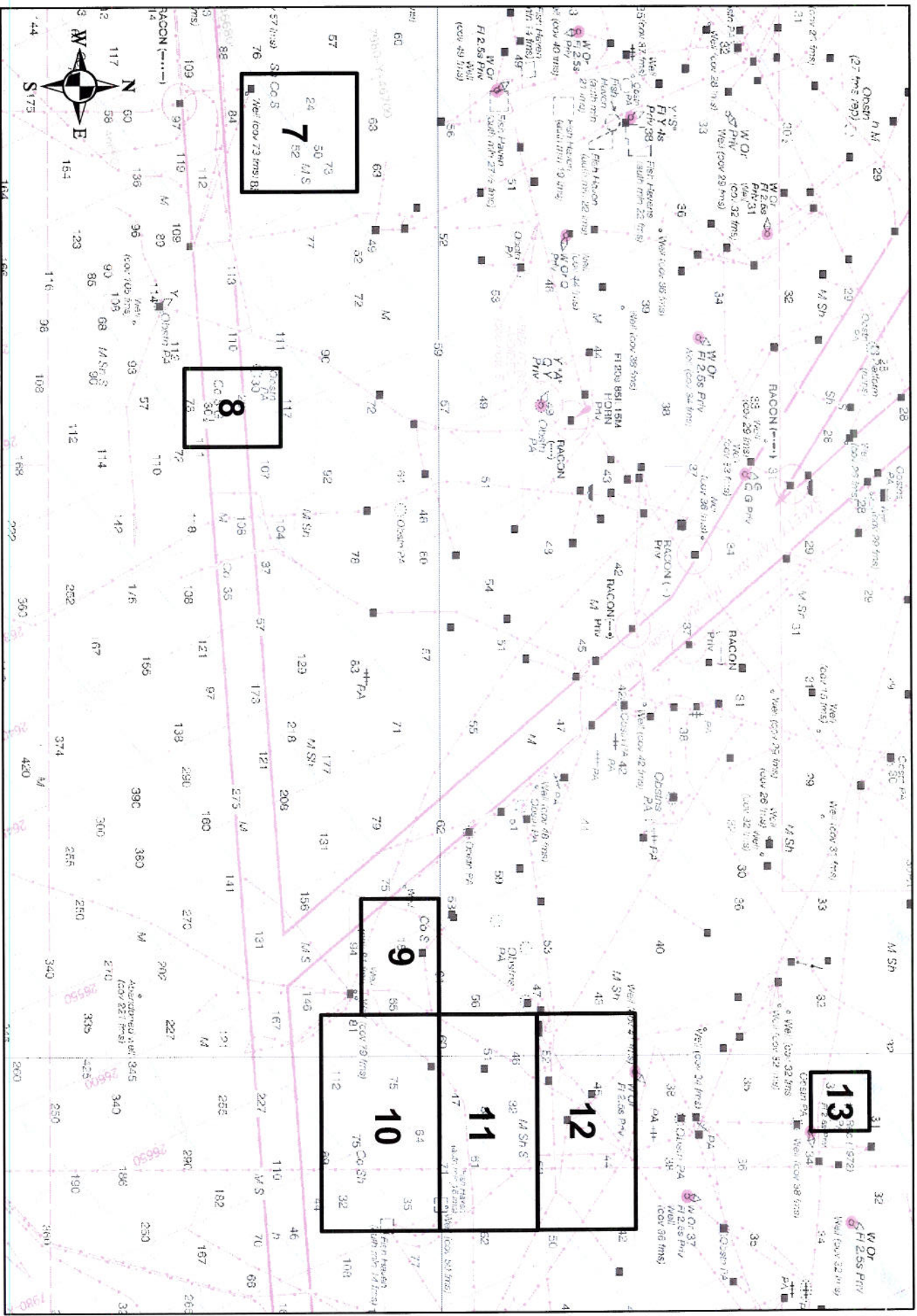



# Gulf of Mexico Study Area - West







# Gulf of Mexico Study Area - East



**Latitude and Longitude Coordinates for the boxes (banks) in Northwest Gulf Of Mexico Study Area**

Box #	W	E	N	S
AREA 1				
1	94° 19' W	94° 17' W	28° 11' N	28° 09' N
2	93° 54' W	93° 45' W	27° 56' N	27° 49' N
3	93° 45' W	93° 34' W	28° 00' N	27° 52' N
AREA 2				
7	93° 20' W	93° 14' W	27° 56' N	27° 50' N
8	93° 05' W	93° 01' W	27° 52' N	27° 47' N
9	92° 38' W	92° 32' W	28° 00' N	27° 56' N
13	92° 29' W	92° 26' W	28° 22' N	28° 19' N
14	92° 02' W	91° 58' W	28° 06' N	28° 04' N
AREA 3				
4	93° 45' W	93° 35' W	27° 52' N	27° 47' N
5	93° 32' W	93° 28' W	28° 03' N	27° 59' N
6	93° 31' W	93° 20' W	27° 58' N	27° 49' N
AREA 4				
10	92° 32' W	92° 21' W	28° 00' N	27° 54' N
11	92° 32' W	92° 21' W	28° 05' N	28° 00' N
12	92° 32' W	92° 21' W	28° 10' N	28° 05' N
15	91° 44' W	91° 34' W	28° 01' N	27° 57' N