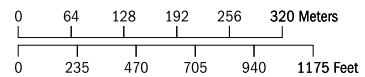


**2010 CENSUS - CENSUS BLOCK-BASED MAP**

**RELATED ENTITIES (CODES)**

- Place: 20875  
 - CouSub: 90560  
 - AIA: --  
 Military Area: No



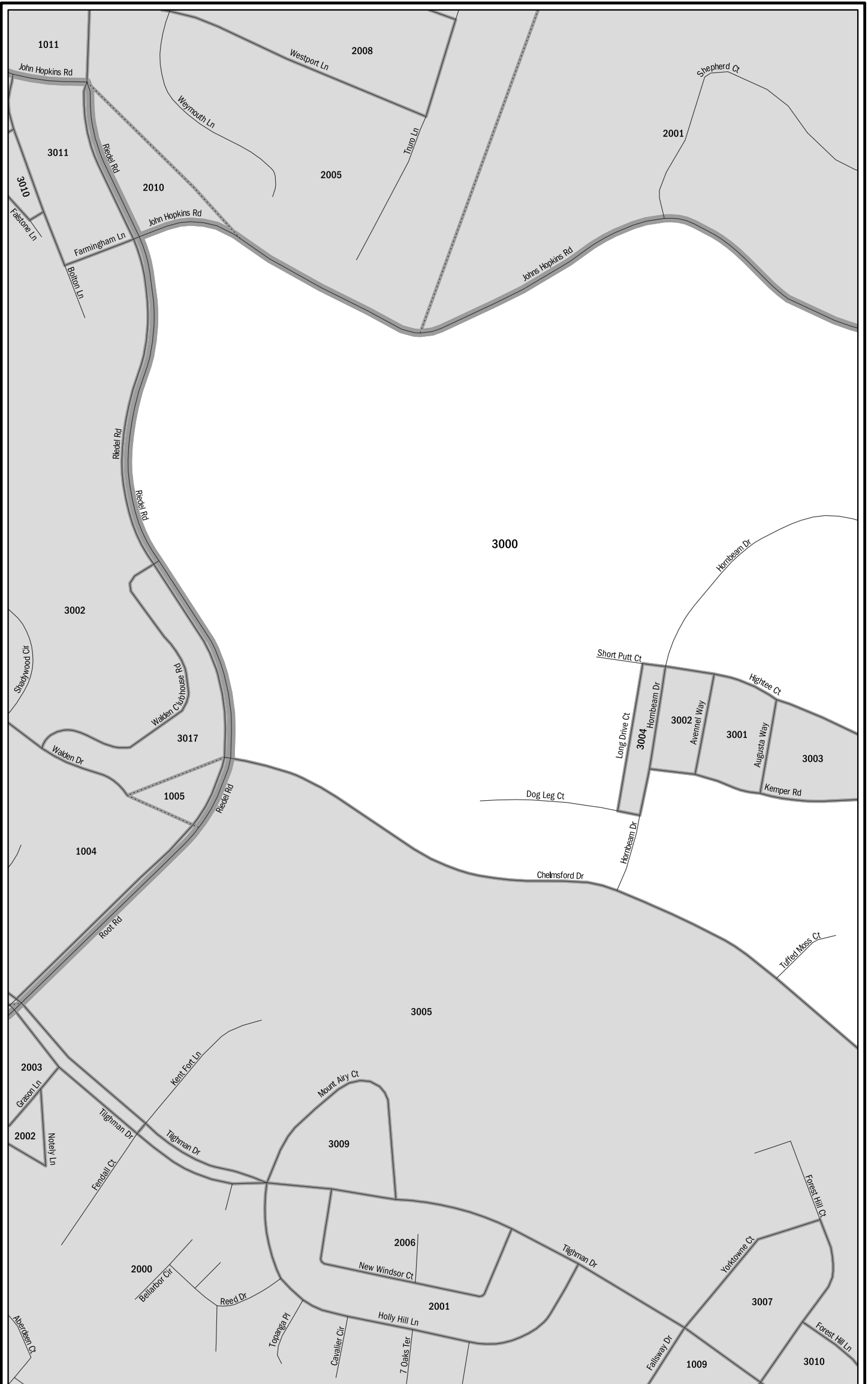
The plotted map scale is 1:9185

**INDEX SHEET**

Total Sheets: 3  
 - Index: 1  
 - Parent: 2

Sketch Maps: \_\_\_\_\_

**Block: 3000**  
**Tract: 7022.06**  
**St/Cou: 24003**

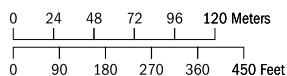


**RELATED ENTITIES (CODES)**

- Place: 20875  
 - CouSub: 90560  
 - AIA: --  
 Military Area: No

MTDB TAB10ST24 (0002) - Feb 08, 2011  
 U.S. Census Bureau, Geography Division

**2010 CENSUS - CENSUS BLOCK-BASED MAP**



The plotted map scale is 1:4500

**PARENT SHEET 1**

Total Sheets: 3  
 - Index: 1  
 - Parent: 2

Sketch Maps: \_\_\_\_\_

**Key to Sheets**

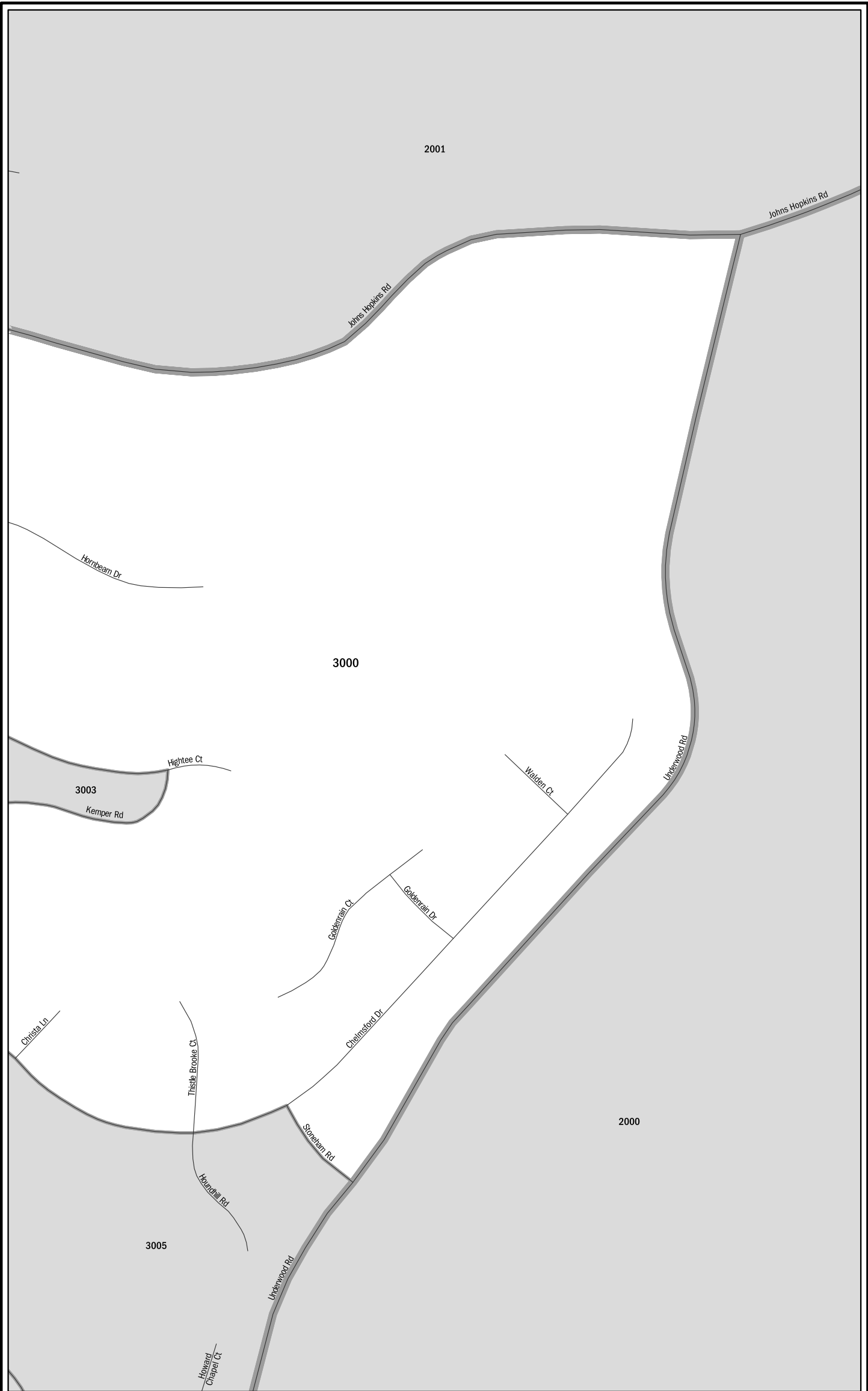
1	2

**Block: 3000**

**Tract: 7022.06**

**St/Cou: 24003**

BLK ID: 240037022063000

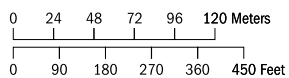


**RELATED ENTITIES (CODES)**

- Place: 20875
- CouSub: 90560
- AIA: - -
- Military Area: No

MTDB TAB10ST24 (0002) - Feb 08, 2011  
 U.S. Census Bureau, Geography Division

**2010 CENSUS - CENSUS BLOCK-BASED MAP**



The plotted map scale is 1:4500

**PARENT SHEET 2**

- Total Sheets: 3
- Index: 1
- Parent: 2

Sketch Maps: \_\_\_\_\_

**Key to Sheets**

1	2	

**Block: 3000**  
**Tract: 7022.06**  
**St/Cou: 24003**

BLK ID: 240037022063000