

# Hurricane ????



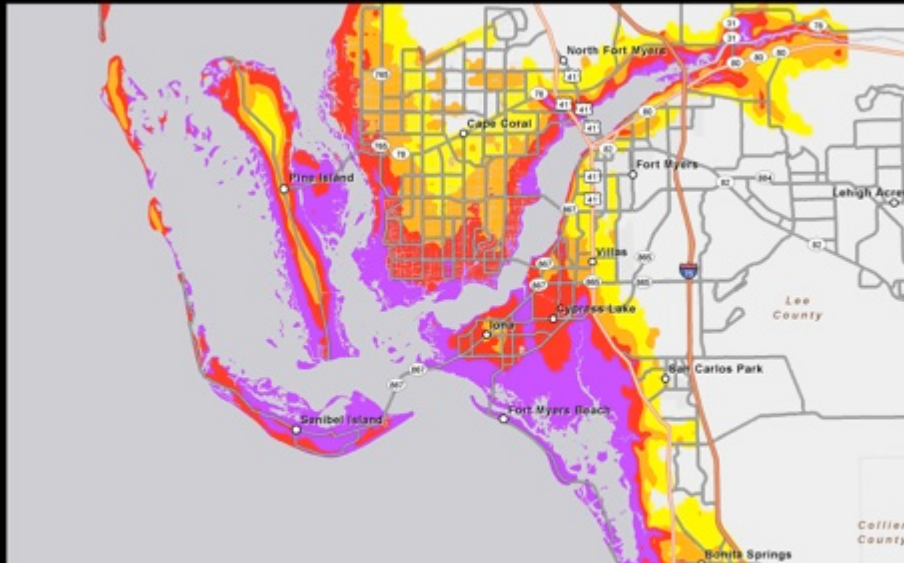
National Hurricane Center Storm Surge Unit  
**Potential Storm Surge Area**

# Hurricane ????



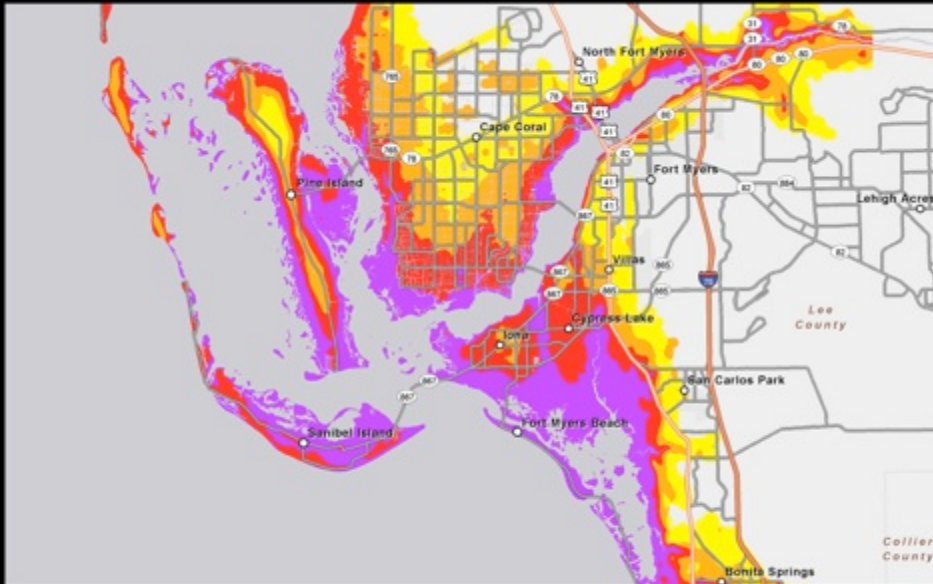
National Hurricane Center Storm Surge Unit  
**Potential Storm Surge Depth**  
 Ft. Above Ground Level  
 < 3      > 12

# Hurricane ????

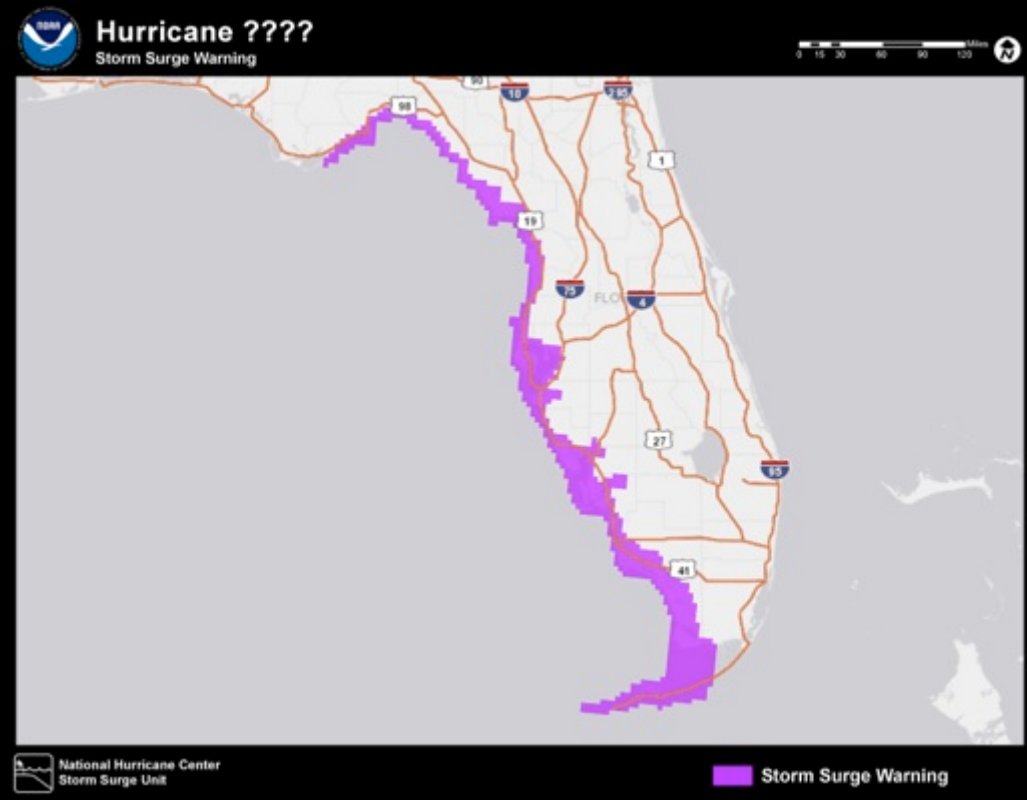


National Hurricane Center Storm Surge Unit  
**Potential Storm Surge Hazard**  
 Low Med High Extreme

# Hurricane ????



National Hurricane Center Storm Surge Unit  
**Potential Storm Surge Depth**  
 FEET ABOVE GROUND LEVEL < 3 3-6 6-9 9-12+

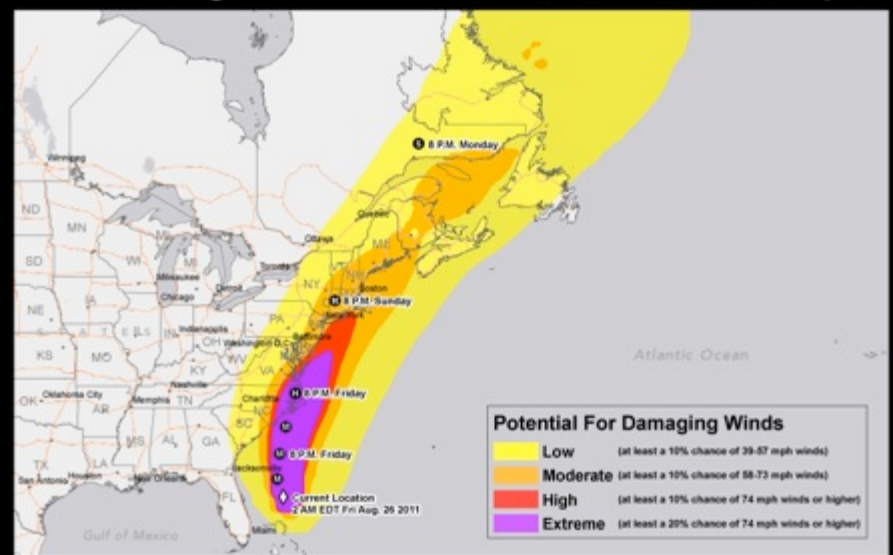


Probably a 2<sup>nd</sup> one for comparison

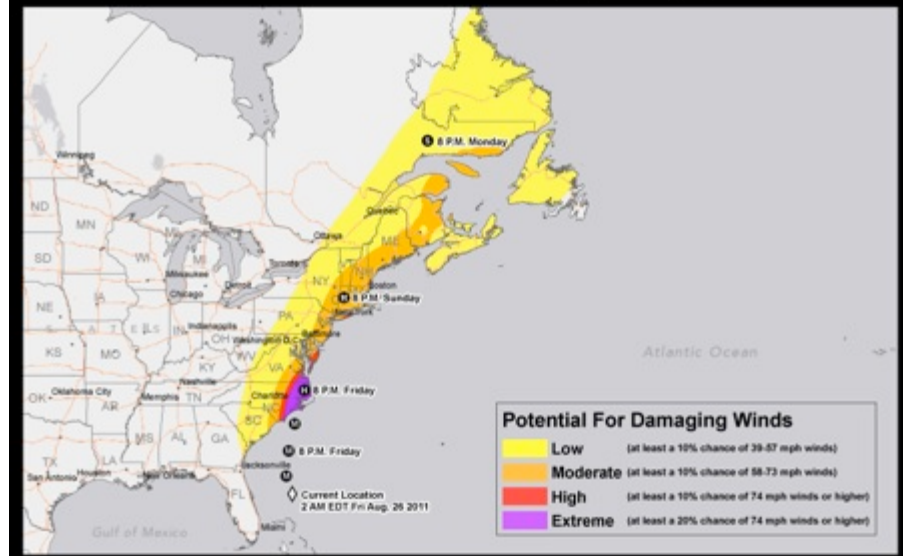
Choice between definitions of storm surge warning: text will be provided, not via slides.

Choices between ways of expressing Feet Above Ground Level: text will be provided, not via slides.

# Hurricane Irene, Advisory #24



# Hurricane Irene, Advisory #24



# Hurricane Irene, Advisory #24



 National Hurricane Center

● = Tropical Storm   ● = Hurricane   ● = Major Hurricane   ● = Forecast Points   □ = Forecast Error Cone

# Hurricane Irene, Advisory #24

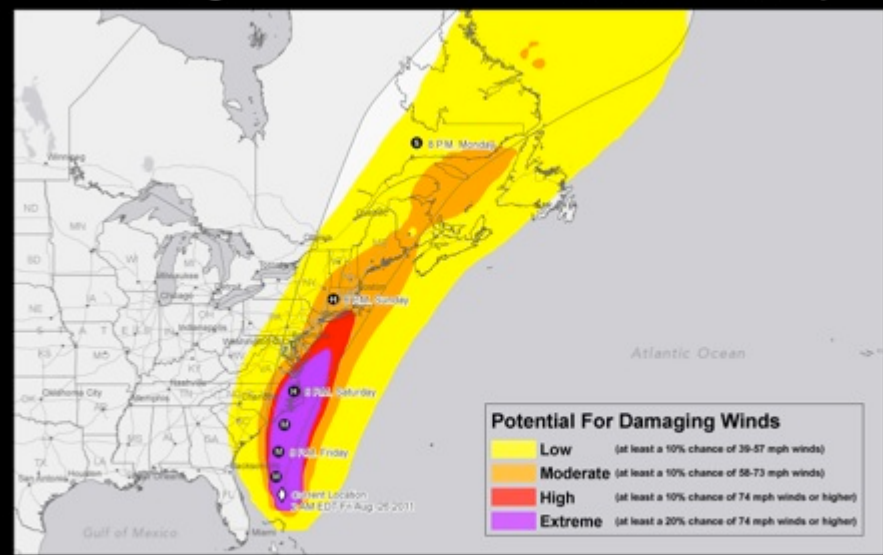


 National Hurricane Center

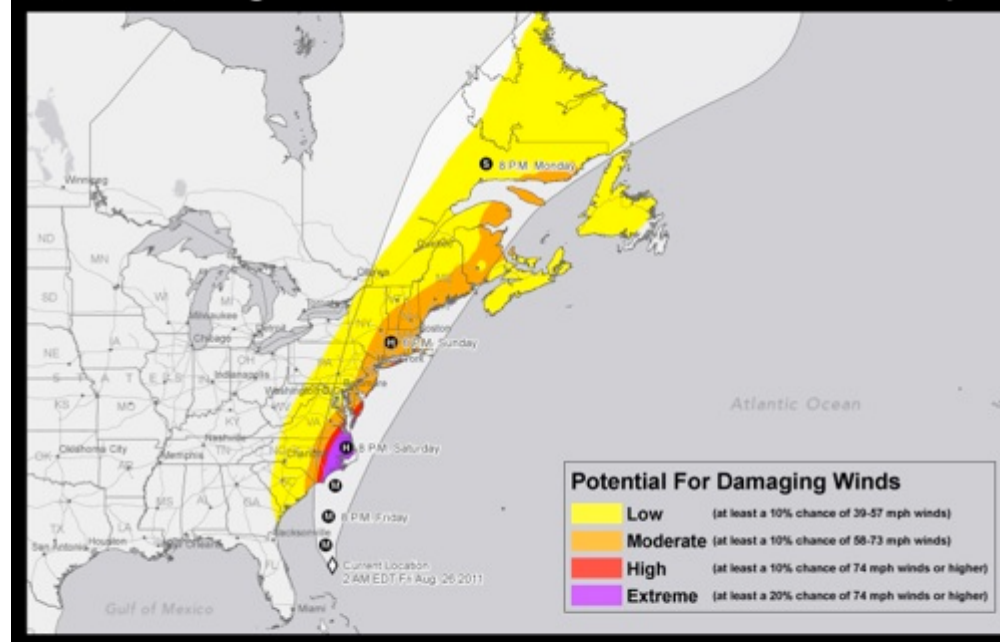
● = Tropical Storm   ● = Hurricane   ● = Major Hurricane   ● = Forecast Points   □ = Forecast Error Cone



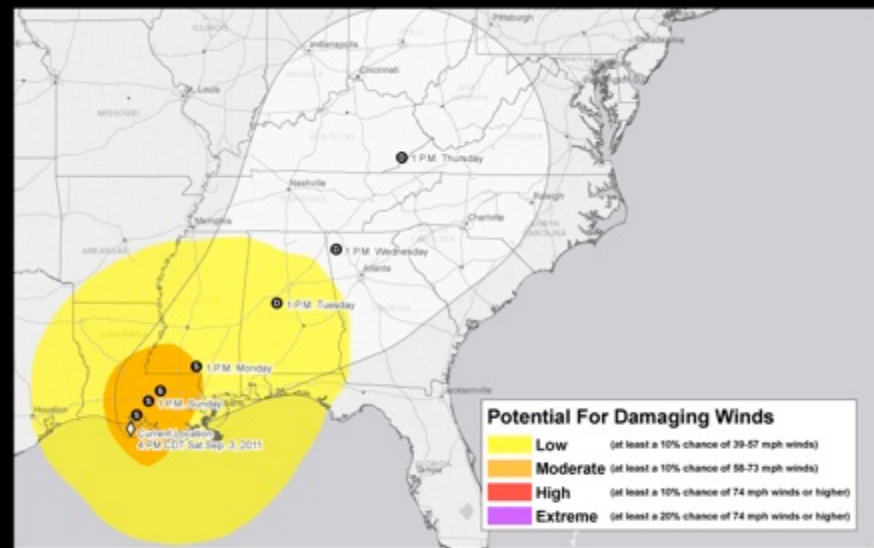
# Hurricane Irene, Advisory #24



# Hurricane Irene, Advisory #24



### Tropical Storm Lee, Advisory #9



National Hurricane Center  
 D = Tropical Depression   T = Tropical Storm   H = Hurricane   M = Major Hurricane   ● = Forecast Points   □ = Forecast Error Cone

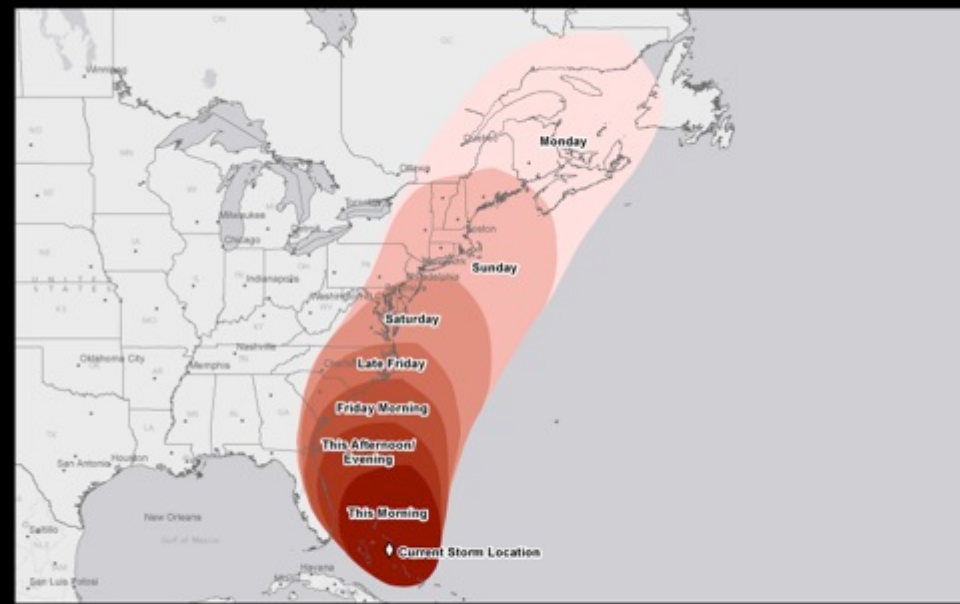
### Tropical Storm Lee, Advisory #9



National Hurricane Center  
 D = Tropical Depression   T = Tropical Storm   H = Hurricane   M = Major Hurricane   ● = Forecast Points   □ = Forecast Error Cone



# Hurricane Irene, Advisory #20



**Prototype Wind Timing Graphic**  
Expected Arrival of 34 kt Winds

Another versions of Arrival of TS Force Winds