

PAPERWORK REDUCTION ACT STATEMENT: The Paperwork Reduction Act requires us to tell you why we are collecting this information, how we will use it, and whether or not you have to respond. We will use the information that we collect to evaluate applications and review reports for Wildlife and Sport Fish Restoration grant programs. Your response is required to obtain or retain a benefit. A Federal agency may not conduct or sponsor and you are not required to respond to a collection of information unless it displays a currently valid OMB Control Number. OMB has reviewed and approved the information in this system, and assigned OMB Control Numbers 1018-0109 (expires 9/30/2015), 1018-0147 (expires 9/30/2014), and 1018-XXXX (expires XX/XX/2016).

We estimate that it will take an average of 44 hours to enter information for an application for a mandatory program; 2.5 hours to enter information for an amendment; and 8 hours to enter report information. You may send comments concerning the burden estimates or any aspect of this information collection to the Information Collection Clearance Officer, U.S. Fish and Wildlife Service, 4401 N. Fairfax Drive, MS 2042-PDM, Arlington, VA 22203.

Manage Other User >>

Manage Groups

Manage Access Requests

User: Don Morgan

User Profile [Change User Password](#)

Last Name Morgan

First Name Don

Email don_morgan@fws.gov

Title Chief, Recovery and State Grants

Agency U.S. Fish and Wildlife Service

Disabled:

TRACS

Close

Plan Form

Properties Related Plans

Plan Name * ?

Description * ?

Plan Type * ?

Person * ?

Agency * ?

Start Date * ?

End Date * ?

Plan Form

Properties Related Plans

Parent Plan State Wildlife Grants

Add Related Plan *Enter the first three characters of the Related Plan to search for.*

Plan Name	Reason for Relation	Controls

Save Close

Plan Objectives n Form

+ New Need/Threat + New Purpose/Target + New Objective Inherit from Plan

Need/Threat Type

Level 1 Resource Threats *

Level 2 Fish and wildlife habitat loss or degradation

Level 3

Need/Threat Description (required)

Over 220 species of native mollusks occur statewide in Arizona, and 27 of these are identified as Tier 1A/1B SGCN in Appendix E of the 2012 Arizona SWAP. Some native mollusks are rare or at risk from numerous threats such as loss or degradation of habitat, groundwater use, catastrophic wildfires, and invasive exotic species. Given the potential for exposure to stressors, small scale, site-specific research or enhancement might be required for effective conservation of SGCN mollusks. In addition, very little is known about most of the State's mollusks, particularly their status, distribution, threats, and population demographics. The lack of this information is a contributing factor in the ranking of mollusks as SGCN. Community surveys are needed to fill information gaps for these species and to help determine their management needs and future research. These needs are identified in the Arizona SWAP through monitoring objectives in pp.146-153, including monitoring unknown status species.

Save Cancel

OK

Plan Objectives n Form

+ New Need/Threat + New Purpose/Target + New Objective Inherit from Plan

Project Objective Quantitative Indicators Qualitative Indicators

Objective ID 1a *

Objective Name Surveying and Monitoring *

Objective Statement (required)

Conduct surveys, monitor populations and habitats, and identify management potential for specific sites

Save Cancel

OK

Output

Note: The standard output for an indicator is determined by the selected action category and strategy. The indicator can only be associated with actions that have a similar action category and strategy.

Category * ?

Strategy * ?

Standard Output * ?

Measures

Desired Value * ?

Base Value ?

Deadline * ?

Attachment Details Form

Attachment Type *

File *

Title *

Author *

Abstract

Is Performance Related Yes

Project #300420 Unnamed

Properties Categories Contacts Description Related Projects Groups

Project Name * ? ?

Primary Agency * ? ?

Project Status * ? ?

Project Start Date * ? ?

Project End Date * ? ?

Project Website

Is Project Sensitive? ?

Project #300420 Unnamed

Properties Categories Contacts Description Related Projects Groups

Project Categories

Project Category	Controls
Conservation/Management	⊘

Action Categories

Action Categories	Controls
Data Collection and Analysis	⊘

Project #300420 Unnamed

Properties Categories **Contacts** Description Related Projects Groups

Search Contacts

Name	Lead Contact?	Controls
Jeff Sorensen	<input type="checkbox"/>	

Search Partner

Name	Type	Controls
Department of Marine and Wildlife Resources	Agency	

Add New Person

First Name * ?

Last Name * ?

Title ?

Phone *

Phone Ext

Email Address * ?

Search Agency * ?

Add New Agency

Agency Type: State * ?

Agency Name: Arizona Mollusk and Nature Resources * ?

Agency Abbreviation: AMNR

Agency Description: New agency as on 7/6/2013. Responsible for the recovery and conservation of mollusk.

State: Arizona

Parent Agency: Arizona Game and Fish Department ?

Save Close

Project #300420 Unnamed

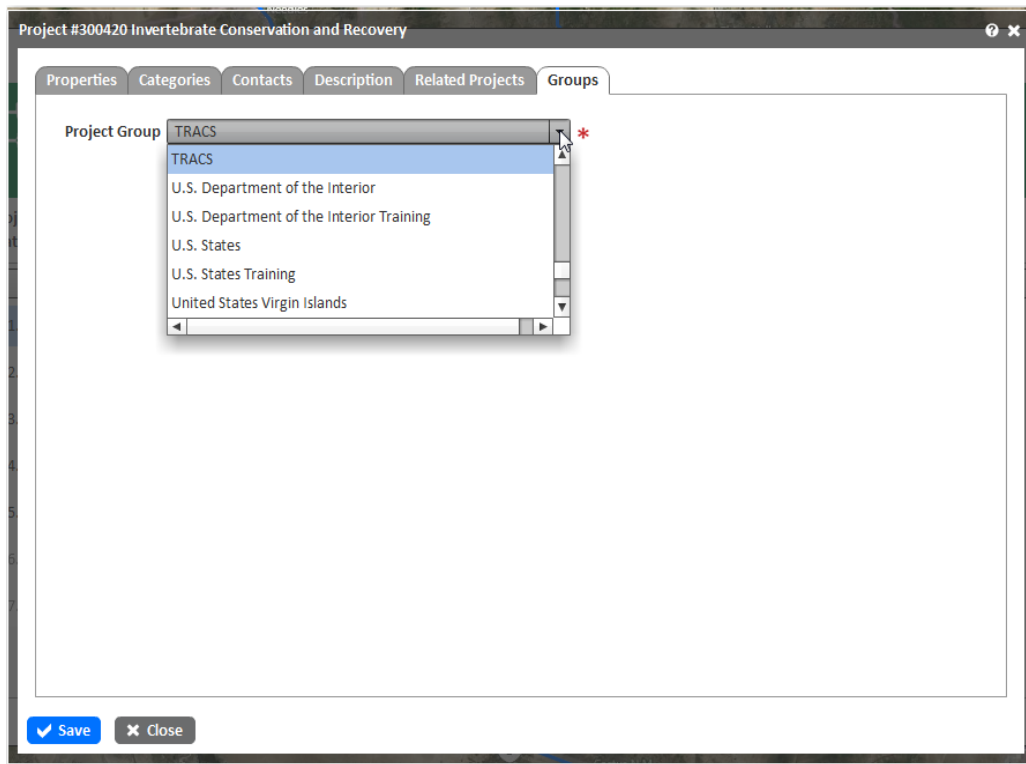
Properties Categories Contacts **Description** Related Projects Groups

Public Description Project Description

Over 220 species of native mollusks occur statewide in Arizona, and 27 of these are identified as Tier 1A/1B SGCN in Appendix E of the 2012 Arizona SWAP. Some native mollusks are rare or at risk from numerous threats such as loss or degradation of habitat, groundwater use, catastrophic wildfires, and invasive exotic species. Given the potential for exposure to stressors, small scale, site-specific research or enhancement might be required for effective conservation of SGCN mollusks. In addition, very little is known about most of the State's mollusks, particularly their status, distribution, threats, and population demographics. The lack of this information is a contributing factor in the ranking of mollusks as SGCN. Community surveys are needed to fill information gaps for these species and to help determine their management needs and future research. These needs are identified in the Arizona SWAP through monitoring objectives in pp.146-153, including monitoring unknown status species.

Calibri 14 B I U http://

Save Close



Search for Non-WSFR Funding Sources

Criteria Results

Funding Name:

Amount: Min: Max:

Date: Start: End:

Funding Source

Properties Agencies Partners Third-party

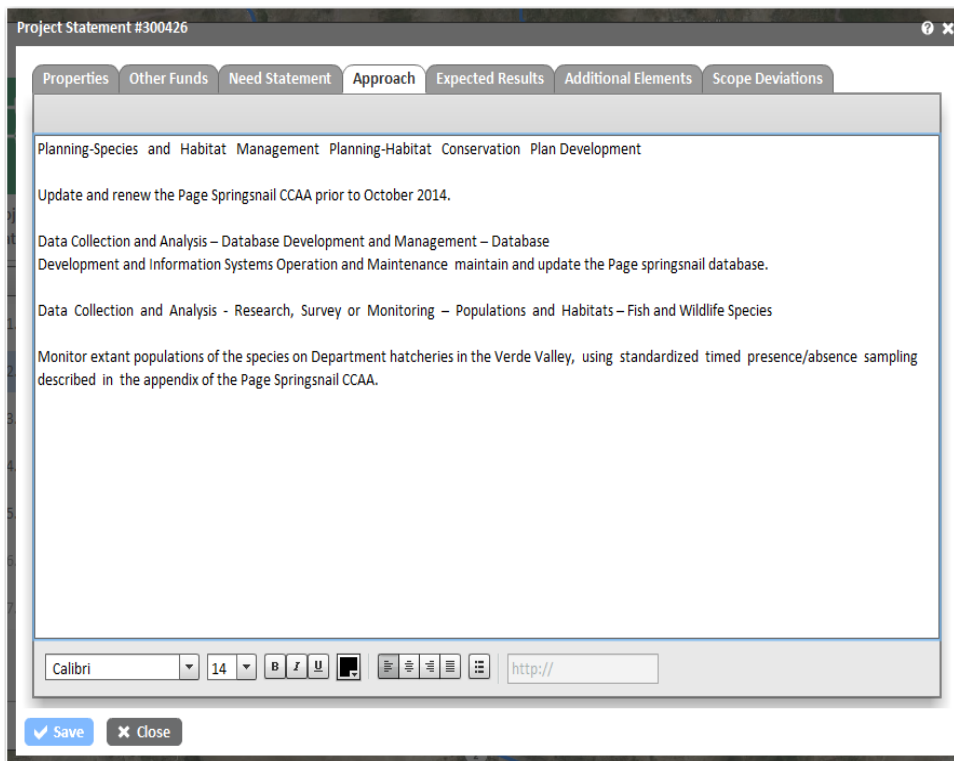
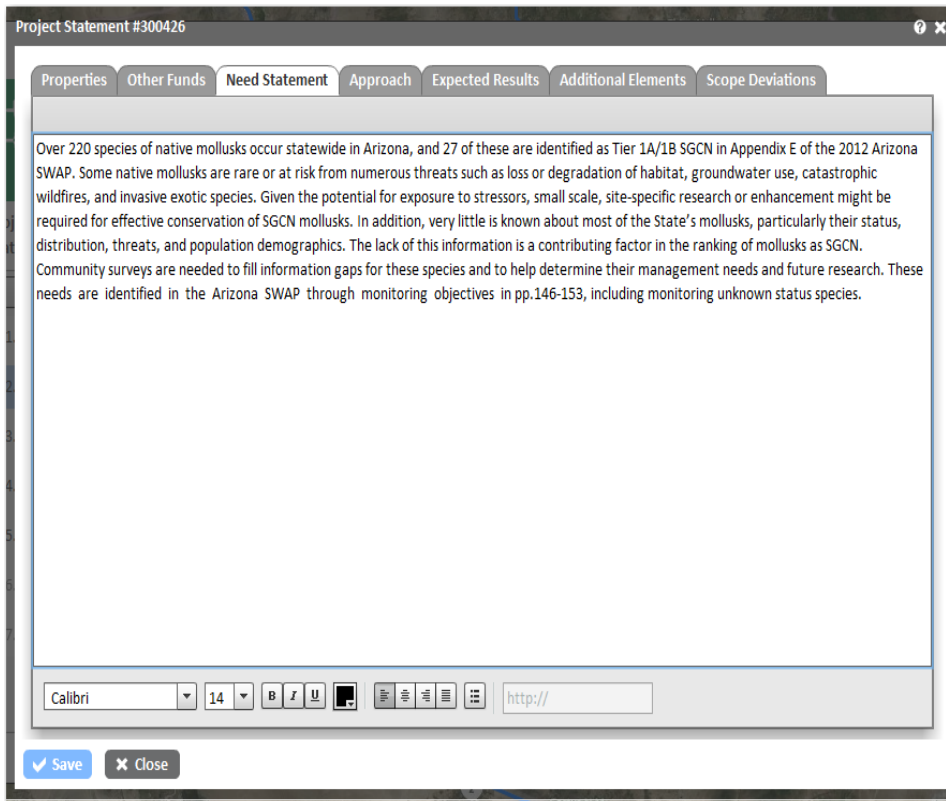
Funding Source Name:

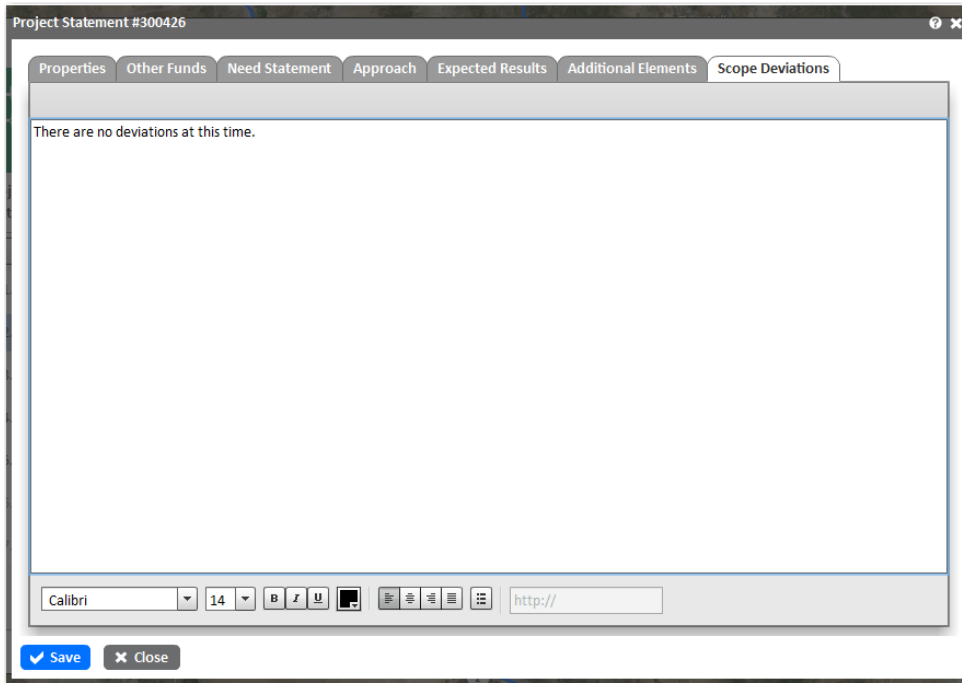
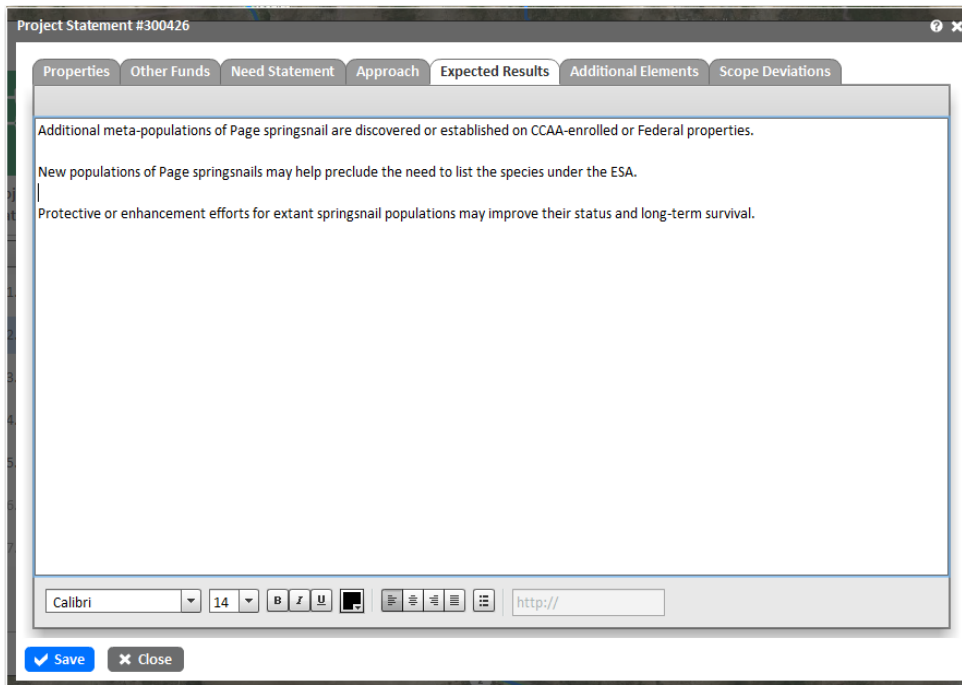
Start Date:

End Date:

Amount:

Notes:





Project Statement #300426

Properties Other Funds Need Statement Approach Expected Results **Additional Elements** Scope Deviations

General

Annually - spring and summer

Timeline

Useful Life

Program Income

Multipurpose Projects

Relationship with other grants

Save Close

Search for WSFR Grant

Criteria Results

Award Number

Description

Funding Program

State

Amount Min: Max:

Version Base Version Version Number:

Search

Select Cancel

Project Statement#300426 Funding Source

Selected Grant: F09AF00075 : AZ-T-2-7 ADMINISTRATION AND CONSERVATION - IMPLEMENTATION Find Grant Clear Grant

Properties **Grantees and Grantors** Subgrantees Third-parties

PO/Award Number F09AF00075

Funding Source Name AZ-T-2-7 ADMINISTRATION AND CONSERVATION - IMPLEMENTATION

Date Range 07/01/2009 - 12/30/2011

Sub Accounts

Program Name	Sub Activity Name	Est. WSFR Federal Cost	Est. WSFR Non-Federal Match
State Wildlife Grants	State Wildlife Grants Implementation	62766	10000

Save Close

Project Statement#300426 Funding Source

Selected Grant: F09AF00075 : AZ-T-2-7 ADMINISTRATION AND CONSERVATION - IMPLEMENTATION Find Grant Clear Grant

Properties **Grantees and Grantors** Subgrantees Third-parties

Search Grantors U.S. Fish and Wildlife Service + Create New Grantor

Name	Type	Region	Controls
U.S. Fish and Wildlife Service	Agency		⊘

Search Grantees Arizona Game and Fish Department + Create New Grantee

Name	Type	Controls
Arizona Game and Fish Department	Agency	⊘

Save Close

Action #300460 Unnamed

Properties Categories Contacts Objectives Addressed Addressed Interim Measures Habitat Species Related Actions

Action Name * ?

Action Status * ?

Action Start Date * ?

Action End Date * ?

Reporting Fiscal Year ?

Action #300460 Unnamed

Properties Categories Contacts Objectives Addressed Addressed Interim Measures Habitat Species Related Actions

Category * ?

Strategy Projects * ?

Activity ?

Activity	Controls
Abundance determination	<input type="checkbox"/>

Action #300460 Unnamed

Properties Categories **Contacts** Objectives Addressed Addressed Interim Measures Habitat Species Related Actions

Search Contacts + Create New Contact ?

Name	Lead Contact?	Controls
Jeff Sorensen	<input type="checkbox"/>	

Search Partner + Create New Partner ?

Name	Type	Controls
Arizona Mollusk and Nature Resources	Agency	

Action #300460 Unnamed

Properties Categories Contacts **Objectives Addressed** Addressed Interim Measures Habitat Species Related Actions

The Strategy identified for this action does not correspond to any project statement objective indicators.

Project Statement ?

Indicator ?

Addressed Objectives

Need/Threat: Fish and wildlife habitat loss or degradation
Objective 1a - Surveying and Monitoring
Indicator: 20 Projects by 07/30/2014

Date Reported * **Value Reported *** Projects

Results **Significant Deviations**

15 projects completed

Action #300460 Unnamed

Properties **Categories** **Contacts** **Objectives Addressed** **Addressed Interim Measures** **Habitat** **Species** **Related Actions**

An interim measure must be defined for this action in order to report interim performance.

Interim Measure ?

Indicator ?

Addressed Interim Measures

Action #300460 Unnamed

Properties Categories Contacts Objectives Addressed Addressed Interim Measures **Habitat** Species Related Actions

Current Habitat Desired Habitat

i The system could not auto-detect habitat types.

Select Habitat From Detected Habitats
 All Habitats

Current Broad Habitat: DESERT SCRUB
 Level 2

Selected Habitat

Save Close

Action #300460 Unnamed

Properties Categories Contacts Objectives Addressed Addressed Interim Measures Habitat **Species** Related Actions

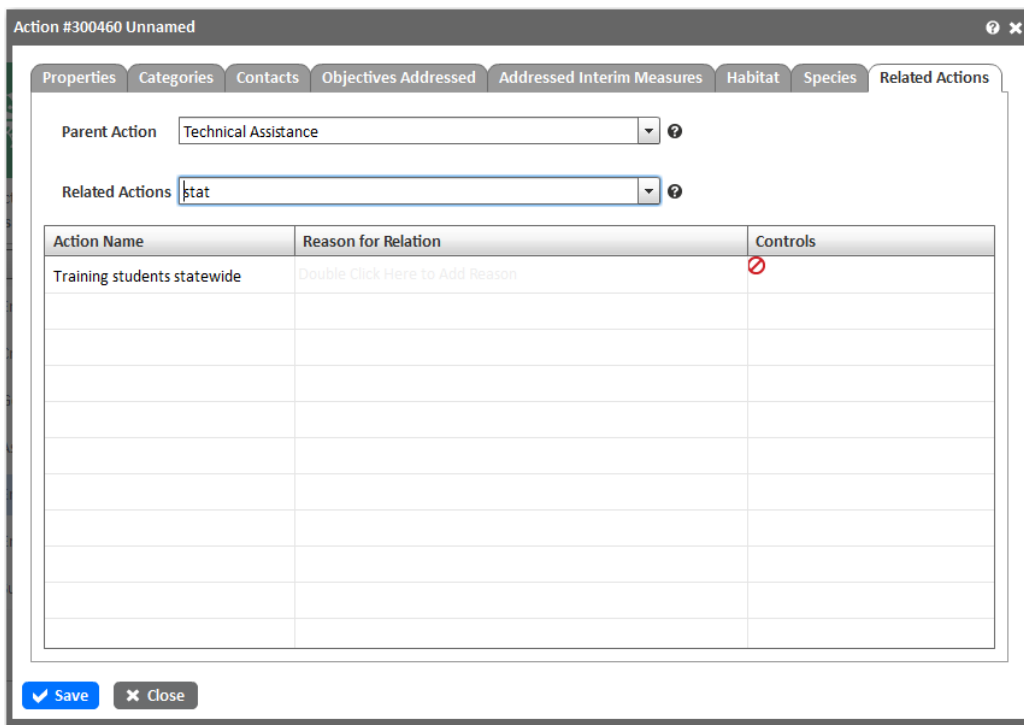
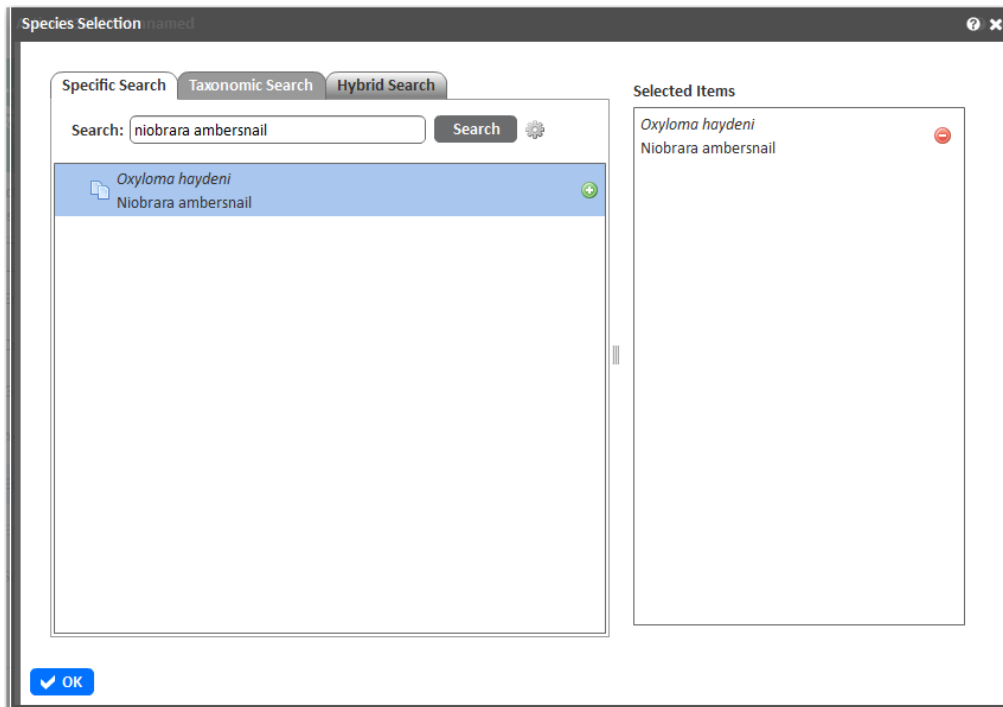
Species Directly Benefited ?

Common Name	Scientific Name	Status

Species Indirectly Benefited ?

Common Name	Scientific Name	Status

Save Close



Funding Source

F09AF00075
 AZ-T-2-7 ADMINISTRATION AND CONSERVATION - IMPLEMENTATION
 Mod: 0-BASE
Sub Account:
 State Wildlife Grants Implementation

Total Spent from Funding Source:
 Federal Amount:
Max Avail. (62766)
 Non-Federal Amount:
Max Avail. (10000)

Actions

Lands Record

Properties
Costs
Survey
Contacts
Comments

Tract Name Field is required.

Transaction Date Field is required. **Federal Record ID**

Transaction Type Field is required. **State Record ID**

Transfer Type **Assessor Parcel Number**

Interest Type

Purchase Date **Deed Book and Page Number**

Assurances **Deed Recorded**

Quantity 73,086,481.26 acres * **Deed Recording Address**

Cubic Aquatic Feet **Instrument Number**

Encumbrances? Yes *

Lands Record

Properties Costs Survey Contacts Comments

Appraised Value **This field is required.** Raw Cost

Total Amount Received Improvement Cost

FA Share Received Salary Cost

Purchase Price **This field is required.** Misc Cost

Relocation Cost

Total Cost \$0.00

Save Close

Lands Record

Properties Costs Survey Contacts Comments

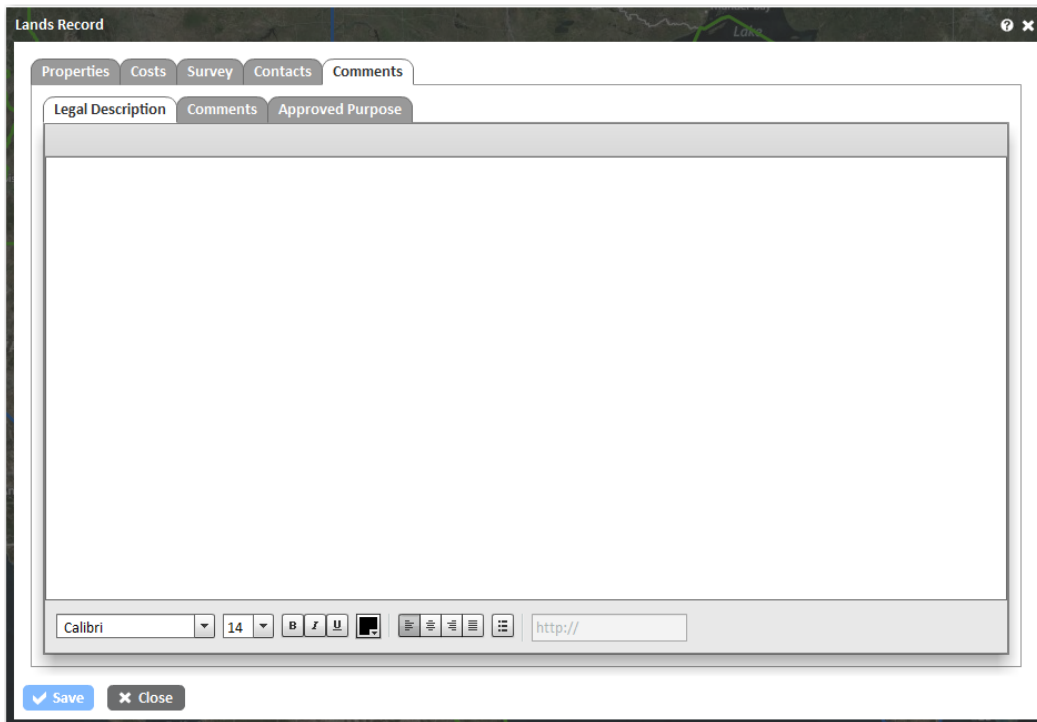
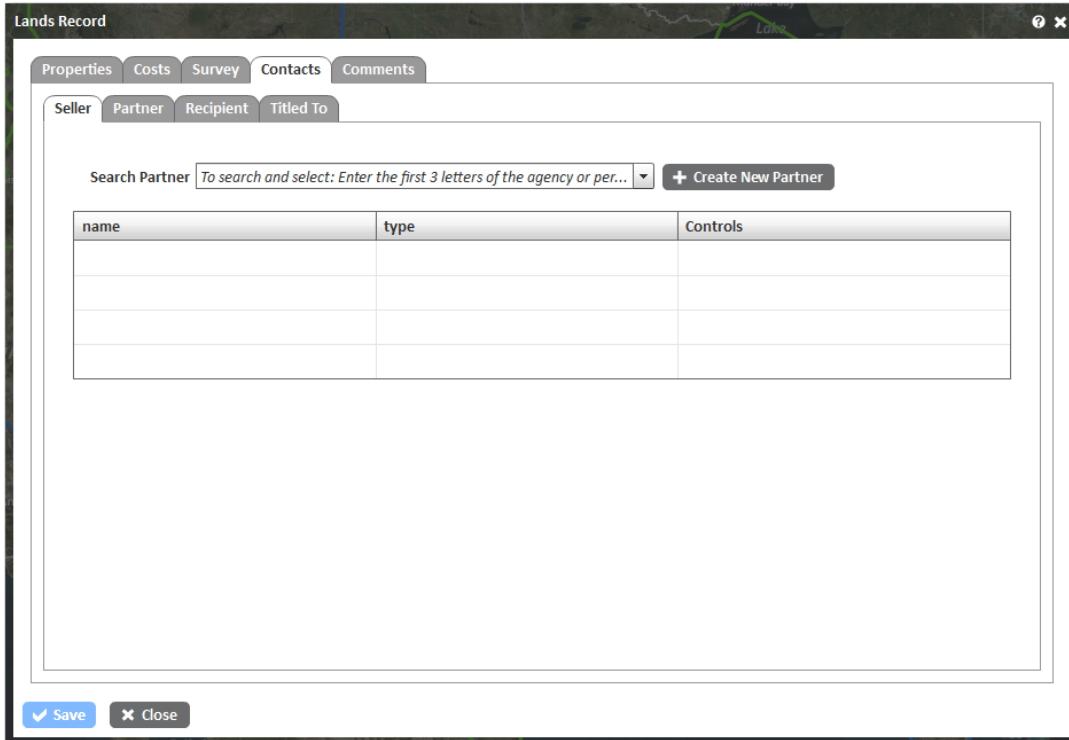
+ Add PLSS Location

State	Principal Meri...	Township	Range	Section	Location Descr...	Controls

+ Add Metes and Bounds

Direction	Degrees	Bearing	Distance	Description	Controls

Save Close



Land Metes and Bounds

Direction ?

Degrees ?

Bearing ?

Distance miles ?

Description ?

OK Close

Land PLSS

State *

Principal Meridian * ?

Section * ?

Township None (0) North * ?

Range None (0) West * ?

Section Div. ?

Dup. Code ?

Street Address

Location Description ?

OK Close