

O.M.B Number: 0648-0214
Expires: xx/xx/xxxx



PACIFIC ISLANDS PELAGIC FISHERIES LONGLINE FISHING LOGBOOK



NAME OF VESSEL _____

PERMIT NUMBER _____

TO

Paperwork Reduction Act Information

Public reporting burden for this collection is estimated to vary from 5 minutes to 2 hours per response, with an average of about 35 minutes, including the time for reviewing instructions, searching existing data sources, gathering and maintaining the data needed, and completing and reviewing the collection of information. Send comments regarding this burden estimate or any other aspect of this collection of information, including suggestions for reducing this burden, to Regional Administrator, National Marine Fisheries Service, Pacific Islands Region, 1845 Wasp Blvd., Bldg. 176, Honolulu, Hawaii 96818.

This information is being collected to ensure accurate and timely records about the fishing activity of persons licensed to participate in fisheries under Federal regulations in the Pacific Islands Region. This will enable the National Marine Fisheries Service and the Western Pacific Fishery Management Council to (a) determine how those persons would be affected by changes in management; (b) ensure that they are informed about prospective changes in fishery regulations and the analysis of estimated impacts; and (c) determine whether the objectives of the fishery program are being achieved by monitoring the fishery and evaluating the impacts on stocks and the fishery participants and related businesses. Responses to the collection are required to obtain the benefit of a license for the fishery involved (ref. 50 CFR 665.13 and 665.14). Data provided concerning the activities and business of the respondents are handled as confidential under the Magnuson-Stevens Fishery Conservation and Management Act (Sec. 402(b)). Notwithstanding any other provision of the law, no person is required to respond to, nor shall any person be subject to a penalty for failure to comply with a collection of information subject to the requirements of the Paperwork Reduction Act, unless that collection of information displays a currently valid OMB Control Number.

Vessel Reporting Requirements

The operator of any fishing vessel operating under a Federal Pacific Islands Region longline permit must maintain onboard the vessel an accurate and complete record of catch, effort, and other data on report forms provided by the Regional Administrator, and must record the information on the forms within 24 hours after the completion of each fishing day. Each form must be signed and dated by the fishing vessel operator. The original logbook form must be submitted to the National Marine Fisheries Service within 72 hours of each landing of management unit species. (ref. 50 CFR 665.14)

Mail completed logs to:
NOAA Inouye Regional Center
Attn: NMFS/PIFSC/Fishery Monitoring Branch
1845 Wasp Boulevard, Building 176
Honolulu, Hawaii 96818

For additional logbooks call: (808) 725-5325

INSTRUCTIONS FOR PACIFIC ISLANDS LONGLINE FISHING LOGBOOK

- VESSEL:** Enter name of vessel.
- PERMIT NO.:** Enter Federal longline fishing permit number (vessel's Official No.)
- DATE OF DEPARTURE FROM PORT:** Enter date vessel left port.
- PORT:** Enter port of departure.
- DATE OF RETURN TO PORT:** Enter date vessel returned to port.
- PORT:** Enter port of return.
- SIDE SET:** Check (✓) if gear is set from side of vessel.
- OBSERVER ON BOARD:** Check (✓) if observer on board.
- DATE OF SET:** Enter date (month/day/year) when the longline set began.
- TARGET SPECIES:** Check (✓) which primary species the vessel captain was targeting with the set.
- NO. of HOOKS SET:** Enter total number of hooks set along the entire longline.
- LENGTH OF MAINLINE SET:** Enter length of the mainline set in nautical miles.
- BAIT TYPE:** Enter type of bait used.
- NO. HOOKS/FLOAT:** Enter the minimum and maximum number of hooks used between two floats.
- NO. LIGHT STICKS:** Enter total number of light sticks used along the longline in the set.
- BEGIN SET - Time:** Enter time (using 24 hour clock - Local Time) when setting operation began.
- Position:** Enter latitude and longitude at the beginning of the longline set. Use degree ° and minute ' ; circle N for north and S for south latitude; W for west and E for east longitude, as appropriate.
- END SET - Time:** Enter time (using 24 hour clock - Local Time) when setting of the longline gear was completed.
- Position:** Enter latitude and longitude at the end of the setting operation. Use degree ° and minute ' ; circle N for north and S for south latitude; W for west and E for east longitude, as appropriate.
- DATE OF HAUL:** Enter date (month/day/year) when vessel began to haul in the longline gear.
- BEGIN HAUL - Time:** Enter time (using 24 hour clock - Local Time) when hauling of the longline gear began.
- Position:** Enter latitude and longitude at the beginning of the hauling operation. Use degree ° and minute ' ; circle N for north and S for south latitude; W for west and E for east longitude, as appropriate.
- END HAUL - Time:** Enter time (using 24 hour clock - Local Time) when all longline gear was back on board the vessel.
- Position:** Enter latitude and longitude at the end of the longline gear hauling operation. Use degree ° and minute ' ; circle N for north and S for south latitude; W for west and E for east longitude, as appropriate.
- NUMBER OF HOOKS LOST:** Enter number of hooks lost upon retrieval.
- PELAGIC SPECIES:** Enter the numbers Kept and Released (not kept) for each pelagic species. Note: No tally column is provided in this logsheet. Please enter only the numbers of fish Kept or Released (not kept).
- PROTECTED SPECIES:** Enter the numbers of protected species released uninjured, injured, or dead.
Note: Some species, including the Indo West Pacific Scalloped Hammerhead shark, are listed under the Endangered Species Act (ESA) as distinct population segments that are similar in appearance to other sub-populations that are not ESA-listed. NMFS regulations at 50 CFR 665.14 require that you report all catch and effort. If you are unsure of the species identification, you should record your best judgment and explain any uncertainty in remarks on the back of the form.
- VESSEL CAPTAIN/ OPERATOR:** Print name and enter signature of the captain/operator.
- CML:** Enter Hawaii Commercial Marine License number.
- DATE:** Enter date (month/day/year) when the logsheet was completed and signed by the vessel captain/operator.

PACIFIC ISLANDS DAILY LONGLINE FISHING LOG

No. _____

VESSEL _____ PERMIT NUMBER _____

Date of Departure from Port: ____/____/____ Port: _____

Date of Return to Port: ____/____/____ Port: _____

SET INFORMATION Side set [] Observer on Board: []

NMFS USE ONLY
 HL Trip type: _____
 HL Trip no.: _____
 OT: _____ OS: _____

DATE OF SET: ____/____/____ Target species: []Tuna []Swordfish
 Number of Hooks Set _____ hooks Length of Mainline Set _____ miles Bait Type _____
 Hooks per Float (minimum) _____ (maximum) _____ Number of Lightsticks _____
 BEGIN SET Time: ____:____ Position: _____° _____' N/S Latitude; _____° _____' E/W Longitude
 END SET Time: ____:____ Position: _____° _____' N/S Latitude; _____° _____' E/W Longitude

HAUL INFORMATION

DATE OF HAUL: ____/____/____
 BEGIN HAUL Time: ____:____ Position: _____° _____' N/S Latitude; _____° _____' E/W Longitude
 END HAUL Time: ____:____ Position: _____° _____' N/S Latitude; _____° _____' E/W Longitude
 Number of Hooks Lost: _____ hooks

PELAGIC SPECIES			PROTECTED SPECIES			
	NUMBER OF FISH			NUMBER RELEASED		
TUNAS:	Kept	Released		Uninjured	Injured	Dead
Albacore (<i>tonbo</i>)	15		SEALS:			
Bigeye tuna	16		Monk Seal	51		
Yellowfin tuna	17		Sea Lions	72		
Skipjack tuna (<i>aku</i>)	22		Other Seals	62		
Bluefin tuna	19		DOLPHINS:			
BILLFISH:			Bottlenose	70		
Blue marlin	1		Spinner	71		
Striped marlin (<i>nairagi</i>)	2		Other dolphins	50		
Sailfish	4		WHALES:			
Spearfish (<i>hebi</i>)	5		Humpback	66		
Swordfish (<i>broadbill</i>)	6		False Killer	52		
Other marlin (specify):	32		Other whales	58		
OTHER PELAGICS:			TURTLES:			
Mahimahi	11		Green	53		
Moonfish (<i>opah</i>)	12		Leatherback	54		
Wahoo (<i>ono</i>)	13		Loggerhead	60		
Oilfish (<i>walu</i>)	20		Olive ridley	59		
Pomfret (<i>monchong</i>)	21		Hawksbill	64		
Other pelagics (specify):	14		Unidentified hardshell	65		
SHARKS:			BIRDS:			
Blue shark	7		Black-foot Albatross	73		
Mako shark	8		Laysan Albatross	74		
Thresher shark	9		Short-tailed Albatross	75		
Oceanic white-tip shark	24		Other birds (specify):	63		
Silky shark	25		SHARK:			
Other Shark (specify):	10		Scalloped Hammerhead	77		

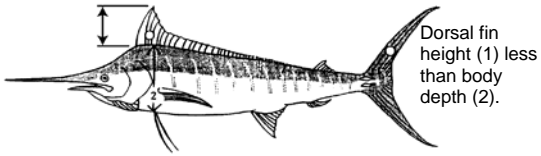
I certify that the above information is complete and true to the best of my knowledge:

VESSEL CAPTAIN/OPERATOR: Print name: _____

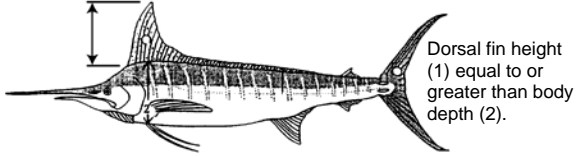
CML: _____ Signature: _____ Date: _____

PACIFIC ISLANDS PELAGIC MANAGEMENT UNIT SPECIES – PACIFIC WIDE

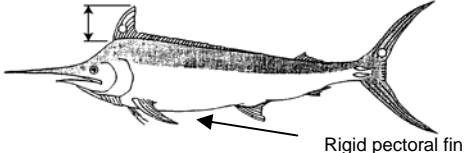
(1) Blue marlin (Kajiki)



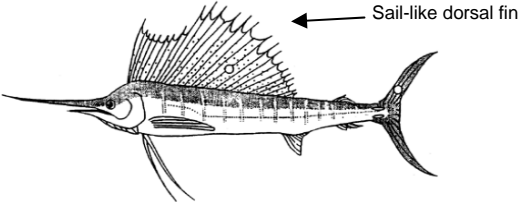
(2) Striped marlin (Nairagi)



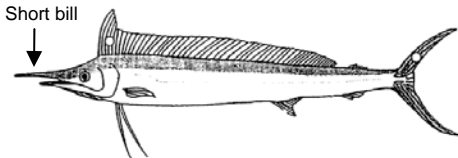
(3) Black marlin (Hida)



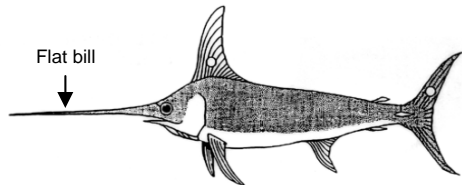
(4) Sailfish



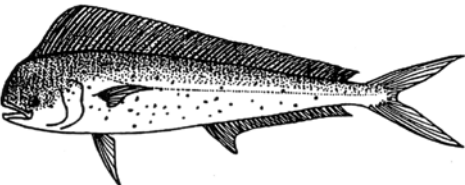
(5) Short-nosed spearfish (Hebi)



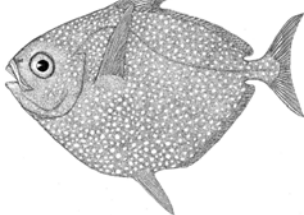
(6) Swordfish (Shutome)



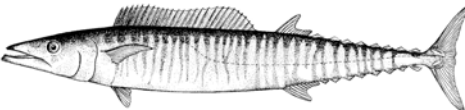
(11) Mahimahi



(12) Moonfish (Opah)

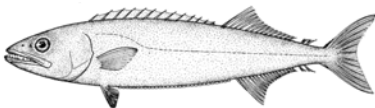


(13) Wahoo (Ono)




(20) Oilfish (Walu)

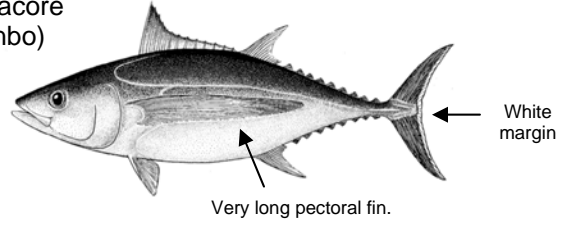
Dark brown coloration.



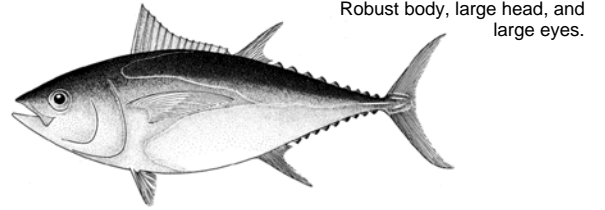
(21) Pomfret (Monchong)



(15) Albacore (Tonbo)

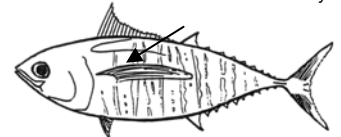


(16) Bigeye tuna

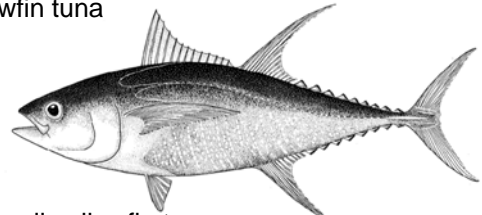


Small bigeye tuna

Bars spaced unevenly with no angles. Fewer bars than in yellowfin.

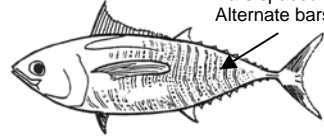


(17) Yellowfin tuna

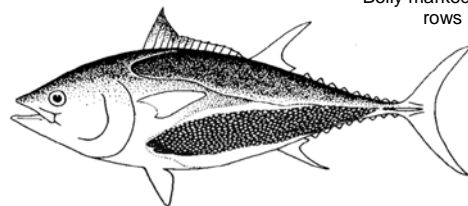


Small yellowfin tuna

Bars spaced evenly and angled. Alternate bars are dotted.

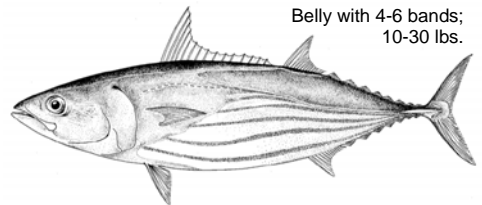


(19) Northern bluefin tuna



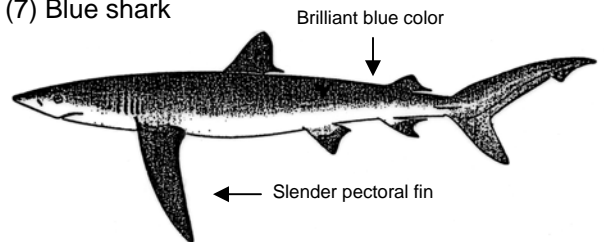
Belly marked by faint traverse rows of lines and dots.

(22) Skipjack tuna (Aku)

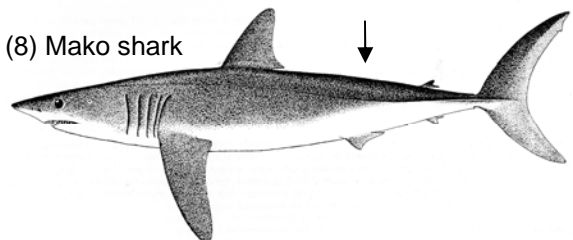


Belly with 4-6 bands; 10-30 lbs.

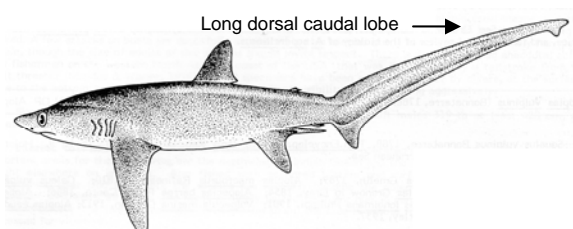
(7) Blue shark



(8) Mako shark



(9) Thresher shark




PACIFIC ISLANDS PROTECTED SPECIES

DOLPHINS

(70) Bottle-nose dolphin

Round-shaped body when compared with other similarly shaped dolphins.




(71) Spinner dolphin



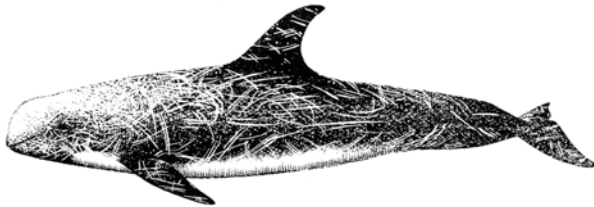
(76) Rough-toothed dolphin

"Steno"; no distinct break between the forehead and beak.



(68) Risso's dolphin


Distinct melon-shaped forehead; no beak; mature animals often scarred over much of their backs.



WHALES

(67) Pilot whale

Large black dolphin; rounded bulbous head ("pot head").



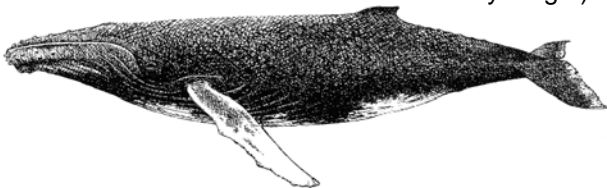
(52) False killer whale

Large black dolphin; head is bullet-shaped.



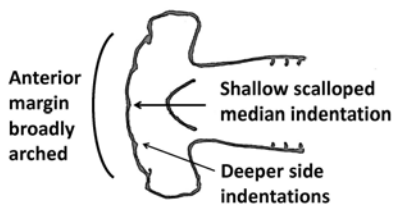
(66) Humpback whale

Long flippers (about 1/3 of body length).



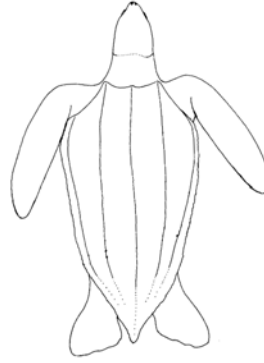
SHARKS

(77) Scalloped Hammerhead Shark




TURTLES

(54) Leatherback (softshell)




Black leathery shell with distinct ridges along the back; often has white spots on flippers and underside; largest sea turtle (4-6 ft).

(53) Green turtle




Dark brown to olive with lighter stripes and spots; head small in comparison to body size; blunt beak; only sea turtle with serrated jaw.

(60) Loggerhead turtle




Reddish-brown shell and flippers; head large in relation to body.

(59) Olive ridley turtle



Slate gray to olive brown; width of shell usually equal to or greater than length.

(64) Hawksbill turtle



Elongated shell often with overlapping scales; usually dark brown with yellow streaks and spots ("tortoise-shell"); head relatively small with long neck; long and narrow hawk-like beak.

(51) Monk seal

Light brown to silver gray in coloration; 3 - 8 ft in length; 150 - 600 lbs.

