


Home » [Observe](#) » Become an Observer



Become an Observer

When you participate in the program, you'll go outside to observe nature in your backyard or nearby area weekly and enter this information online.

Time commitment to...

Become an observer: About 10 minutes

Observe: About 2 minutes per individual plant or animal (*once you've familiarized yourself with the program and learned how to observe*).

For assistance with getting started visit our [Learn How to Observe](#) page where you will find step-by-step instructions and video tutorials to help you through the process.

Become an observer today in 3 steps:

1 Join Nature's Notebook

- All that's needed to join is your name and email address. No previous experience necessary. We don't give personal information away (Read our [Privacy Policy](#)).

2 Set up your account

- Choose your site, the location where you want to observe, such as your backyard.
- Select species from our [Species List](#), identifying individual plants or animals you want to observe.

3 Start observing!

- Familiarize yourself with our guidelines for observing.
- Print paper datasheets to take outside when you record observations.
- Go outside, take observations of your plants or animals using your paper datasheets and enter them online afterward.

[BECOME AN OBSERVER NOW](#)

Join Nature's Notebook Set up your account Start observing!

User account

Join Nature's Notebook Log In Request new password

Username *
Email address *
Confirm e-mail address *
Password *
Confirm password *
Participant Information
I am a NNN Cooperative Observer.

Partner Groups

- A.J. Seasons
Adair Day Foundation
Auburn
Barnes
BIA Aquatic Field Office
Botanic Gardens and Arboretum
Brazos River National Preserve
Bureau of Land Management
California Phenology Project
Cape May
Central Arizona Phenology Trail
Chicago Park District
City of Franklin
Cleveland Environmental Education
CNCOR Kids Go Green Environmental Center
Cochise Master Naturalists
Colleges and Universities
Cooperative Extension
Cooley Farm Regional Park
Duke Farms
Environmental Volunteers
Florida Student Society
Fairhill College Nature
Great Smoky Mountains Phenology Trail
Great Basin Bird Observatory
Great Smoky Mountains National Park
Habitat One
HSU-RENNET Experimental Wetlands
Harrisburg
Jacksonville Zoo and Gardens
Jack Spratt Wetland Sanctuary
Juniper Pollen Project
K-12 Schools
Knox on Wood
Knoxville Zoo Classroom Pollinator Project
Laguna de Santa Rosa
Land South and Coastwaters
LIL Network group
LITER
Maine Audubon Story Brook
Maple Forest
Minnesota Phenology Network
Monarch Watch
Mt. St. Helens Institute
Maricopa Phenology Watch
National Park Service
Northridge
Nature Centers
Nature Classroom, Hillsborough County, FL
NCA Lincoln County Wetlands
New Albany City Land Schools
New England Leaf Out Project
New Mexico Master Naturalist Program
New York Botanical Garden Living Collections
New York Phenology Project
NCO
North American Passage Observer Group
Northern Arizona Phenology Trail
Oregon Season Trackers
Phonixia Phenology Trail
Portland Audubon
Project Learning Tree of TN
ProjectWILD
Project Tree Watch
Queen Quest
Rio Grande Phenology Trail
RIPARIAN Academy
Riparian Institute
Seelye Lake RD
Sierra Phenology Project
Sierra Streamers
Sierra Stream Institute
Signs of the Seasons Network
Sioux Valley Phenology Trail
Snohomish Creek
Southwestern Arizona Phenology Trail
Tasman Creek Country Legacy Project
Tara-10 Naturalists
Tara House Volunteers
Tara Nature Challenge Observations
The Wilderness Society
The Mountain Conservation Center
TWP-RR Observers
Tucson Phenology Trail
USFWS
USGS ERDC Center
USGS Wetlands
Wilderness Volunteers
Walking Mountains Science Center
Western Arizona NCI, Coconino County, AZ
Wisconsin Phenological Society
Zaner-Bloser Phenology

Selected items link us items to uncheck it

Join a group to observe at a shared site.

Terms of Use

I agree with the USA-NPN Website Terms of Use.

Validation Question
This question is for testing whether you are a human visitor and to prevent automated spam submissions.



CREATE NEW ACCOUNT



Connecting People with Nature to Benefit Our Changing Planet

MY OBSERVATION DECK

OBSERVE ▾

FOR GROUPS ▾

MORE WAYS TO CONNECT ▾

Set Up Your Account

- 1 Join Nature's Notebook
- > 2 **Set up your account**
- > 3 Start observing!

On this page you'll specify your site and select a species, plants and/or animals.

If you intended to join a shared site, return to [edit your profile](#) and join a partner group. Or create a new group by emailing groups@usapn.org.

▼ Choose Your Site

Choose your site, the place where you want to observe. A site should be convenient and easily accessible, such as your backyard, or a favorite trail or park. After you set up your account, you may change your site or add more sites at any time.

Create site [Add a Public Site](#)

* Site Name: (e.g.: home, office, my front yard, etc.)

Address:

City: State: Zip Code:

[CREATE SITE](#)

▲ Select a Plant

To select plant species you want to observe, type the common or scientific plant name in the "Plant Species" field and click the one you want.

▲ Select an Animal

In the left box, select an animal(s) species that you will look for at your site. Click "Add to Checklist" to move them into the right box checklist. Save your checklist.

[PROCEED TO STEP 3](#)

[FAQs](#) | [Terms of Use](#)

Nature's Notebook is a project of the USA National Phenology Network.



Set Up Your Account

- 1 Join Nature's Notebook > 2 **Set up your account** > 3 Start observing!

• **Site was successfully created!**

On this page you'll specify your site and select a species, plants and/or animals.

If you intended to join a shared site, return to [edit your profile](#) and join a partner group. Or create a new group by emailing groups@usapn.org.

Choose Your Site

Choose your site, the place where you want to observe. A site should be convenient and easily accessible, such as your backyard, or a favorite trail or park. After you set up your account, you may change your site or add more sites at any time.

Create site [Add a Public Site](#)

You've created a site. Now add some plants & animals.

* Site Name: (e.g., home, office, my front yard, etc.)

Address:
 City: State: Zip Code:

Select a Plant

To select plant species you want to observe, type the common or scientific plant name in the "Plant Species" field and click the one you want.

* Plant Species

* Nickname

Your Plants

[SAVE THIS PLANT](#)

Select an Animal

In the left box, select an animal(s) species that you will look for at your site. Click "Add to Checklist" to move them into the right box checklist. Save your checklist.

Create a list of animals you will look for at each site on each visit. Select among [available animals](#) from the box to the left and click "Add to Checklist" to move them into your checklist. Save your checklist when you switch between species groups and when you're finished.

Site: [Add a new site](#)

Filters

State:

Species group:

Partner:

Species Available			My Checklist		
Common Name	Scientific Name	Species Type	Common Name	Scientific Name	Species Type
Acadian flycatcher	<i>Empidonax vireoscens</i>	Bird			
acorn woodpecker	<i>Heisterberges fermivorus</i>	Bird			
American alligator	<i>Alligator mississippiensis</i>	Reptile			
American black duck	<i>Anas rubripes</i>	Bird			
American bullfrog	<i>Lithobates catesbeianus</i>	Amphibian			
American coot	<i>Fulica americana</i>	Bird			
American crow	<i>Corvus brachyrhynchos</i>	Bird			
American eel	<i>Anguilla rostrata</i>	Fish			
American goldfinch	<i>Carduelis tristis</i>	Bird			
American kestrel	<i>Falco sparverius</i>	Bird			
American oystercatcher	<i>Haematopus palliatus</i>	Bird			
American redstart	<i>Setophaga ruticilla</i>	Bird			
American robin	<i>Turdus migratorius</i>	Bird			

[ADD ALL](#)
[ADD TO CHECKLIST](#)
[REMOVE FROM CHECKLIST](#)
[REMOVE ALL FROM CHECKLIST](#)

[SAVE CHECKLIST](#)

[PROCEED TO STEP 3](#)

Set Up Your Account

- 1 Join Nature's Notebook > 2 **Set up your account** > 3 Start observing!

• Site was successfully created!

On this page you'll specify your site and select a species, plants and/or animals.

If you intended to join a shared site, return to [edit your profile](#) and join a partner group. Or create a new group by emailing groups@usapn.org.

Choose Your Site

Choose your site, the place where you want to observe. A site should be convenient and easily accessible, such as your backyard, or a favorite trail or park. After you set up your account, you may change your site or add more sites at any time.

Create site [Add a Public Site](#)

You've created a site. Now add some plants & animals.

* Site Name: (e.g., home, office, my front yard, etc.)

Address:
 City: State: Zip Code:

Select a Plant

To select plant species you want to observe, type the common or scientific plant name in the "Plant Species" field and click the one you want.

* Plant Species

Nickname:

Rocky Mountain m. (Acer glabrum)

Select an Animal

In the left box, select an animal(s) species that you will look for at your site. Click "Add to Checklist" to move them into the right box checklist. Save your checklist.

Create a list of animals you will look for at each site on each visit. Select among [available animals](#) from the box to the left and click "Add to Checklist" to move them into your checklist. Save your checklist when you switch between species groups and when you're finished.

Site: [Add a new site](#)

Filters

State:

Species group:

Partner:

Species Available

Common Name	Scientific Name	Species Type
Acadian flycatcher	<i>Empidonax vireoscens</i>	Bird
acorn woodpecker	<i>Hoopoes ferruginosus</i>	Bird
American alligator	<i>Alligator mississippiensis</i>	Reptile
American black duck	<i>Anas rubripes</i>	Bird
American bullfrog	<i>Lithobates catesbeianus</i>	Amphibian
American coot	<i>Fulica americana</i>	Bird
American crow	<i>Corvus brachyrhynchos</i>	Bird
American eel	<i>Anguilla rostrata</i>	Fish
American goldfinch	<i>Carduelis tristis</i>	Bird
American kestrel	<i>Falco sparverius</i>	Bird
American oystercatcher	<i>Haematopus palliatus</i>	Bird
American redstart	<i>Setophaga ruticilla</i>	Bird
American robin	<i>Turdus migratorius</i>	Bird

My Checklist

Common Name	Scientific Name	Species Type
-------------	-----------------	--------------

[SAVE CHECKLIST](#)

[PROCEED TO STEP 3](#)

Set Up Your Account

- 1 Join Nature's Notebook
- > 2 **Set up your account**
- > 3 Start observing!

• Your animal checklist was successfully saved

On this page you'll specify your site and select a species, plants and/or animals.

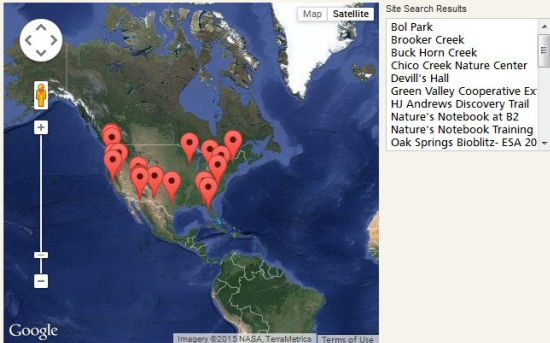
If you intended to join a shared site, return to [edit your profile](#) and join a partner group. Or create a new group by emailing groups@usapn.org.

Choose Your Site

Choose your site, the place where you want to observe. A site should be convenient and easily accessible, such as your backyard, or a favorite trail or park. After you set up your account, you may change your site or add more sites at any time.

Create site Add a Public Site

Search by Name or ID



Map | Satellite

Site Search Results

- Bol Park
- Brooker Creek
- Buck Horn Creek
- Chico Creek Nature Center
- Devill's Hall
- Green Valley Cooperative Ex
- HJ Andrews Discovery Trail
- Nature's Notebook at B2
- Nature's Notebook Training
- Oak Springs Bioblitz- ESA 20

If you would like to make observations at a site that's already been set up and designated as public by someone else, select that site on the map above.

[ADD PUBLIC SITE](#)

Select a Plant

To select plant species you want to observe, type the common or scientific plant name in the "Plant Species" field and click the one you want.

Select an Animal

In the left box, select an animal(s) species that you will look for at your site. Click "Add to Checklist" to move them into the right box checklist. Save your checklist.

[PROCEED TO STEP 3](#)



Connecting People with Nature to Benefit Our Changing Planet

MY OBSERVATION DECK

OBSERVE ▾

FOR GROUPS ▾

MORE WAYS TO CONNECT ▾

Start Observing

- 1 Join Nature's Notebook
- > 2 Set up your account
- > 3 **Start observing!**

Congratulations, you're almost done. Once you've completed the two short items below on your own, you'll be able to visit your observation deck to start making observations!



Learn how to observe

Before beginning to observe, simply read the simple [Observation Guidelines](#). These guidelines will give you all the basics needed to start observing.



Create observation datasheets of your species

[Print paper datasheets](#), take them outside to observe, fill out.
OR Or skip datasheets altogether, instead entering your observations via [Android](#) or [iPhone](#) app.

[GO TO YOUR OBSERVATION DECK](#)

[FAQs](#) | [Terms of Use](#)

Nature's Notebook is a project of the USA National Phenology Network.



Home » Observation Deck » Add a New Site

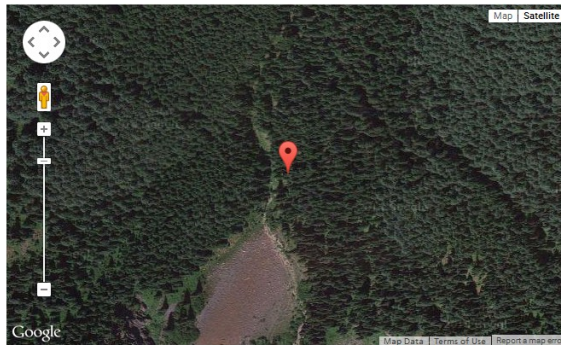
Add a New Site

* Site Name: (e.g., home, office, my front yard, etc.)

Address:

City: State: Zip Code:

Double-click to select your site on the map. You may also zoom in (⊞) or out (⊟) to pinpoint your site, then drag the marker to its approximate center.



Location: * Latitude: * Longitude: Elevation (ft):

Optional Additional Information

Please answer as many of the following questions as you can. Hover over the ⓘ symbol for further explanation of the choices. If you do not know how to best answer a question for your site, please leave it blank.

Overall | Plants | Animals

Site Image

ADD IMAGE

The degree of development surrounding the site can best be described as: ⓘ

This site is best described as: ⓘ

How close is the nearest paved or maintained dirt road to the site? ⓘ
 --Units

How close is the nearest permanent body of water to the site? ⓘ
 --Units

What is the area of the site? ⓘ
 --Units

Comments:

SAVE CHANGES



Connecting People with Nature to Benefit Our Changing Planet

[Logout](#)

MY OBSERVATION DECK

OBSERVE ▾

FOR GROUPS ▾

MORE WAYS TO CONNECT ▾

[Home](#) » [Observation Deck](#) » [Add a New Site](#)

Add a New Site

* Site Name: (e.g., home, office, my front yard, etc.)

Address:

City: State: Zip Code:

Double-click to select your site on the map. You may also zoom in (⊞) or out (⊟) to pinpoint your site, then drag the marker to its approximate center.



Location: * Latitude: * Longitude: Elevation (ft):

Optional Additional Information

Please answer as many of the following questions as you can. Hover over the ⓘ symbol for further explanation of the choices. If you do not know how to best answer a question for your site, please leave it blank.

Overall **Plants** Animals

Answering these questions about your sites will help the scientists who use your data on plant observations.

If there are trees at this site, they can best be described as:

Is this site on or near a slope? ⓘ

No, the surrounding terrain is relatively flat

Yes, and the site is...

On the top of the slope or on a ridge

In the middle of the slope

At the bottom of the slope or in a valley between slopes

If yes, the slope faces? ⓘ

Comments:

[SAVE CHANGES](#)

[FAQs](#) | [Terms of Use](#)

Nature's Notebook is a project of the USA National Phenology Network.





Connecting People with Nature to Benefit Our Changing Planet

MY OBSERVATION DECK

OBSERVE ▾

FOR GROUPS ▾

MORE WAYS TO CONNECT ▾

[Home](#) » [Observation Deck](#) » [Add a New Site](#)

Add a New Site

* Site Name: (e.g.: home, office, my front yard, etc.)
Address:
City: State: Zip Code:

Double-click to select your site on the map. You may also zoom in (⊞) or out (⊟) to pinpoint your site, then drag the marker to its approximate center.



Location: * Latitude: * Longitude: Elevation (ft):

Optional Additional Information

Please answer as many of the following questions as you can. Hover over the ⓘ symbol for further explanation of the choices. If you do not know how to best answer a question for your site, please leave it blank.

Overall | **Plants** | **Animals**

Answering these questions about your sites will help the scientists who use your data on animal observations.

If there are domesticated animals outside at the site, please specify below. ⓘ

Cats
 Dogs
 Other
Other:

Is there a flower or vegetable garden maintained at the site? ⓘ

If there are feeders, nest boxes or any other features designed to attract animals at the site please specify below. ⓘ

Bird Feeder
 Nest Box
 Fruit
 Birdbath, fountain or artificial pond
 Other, please specify below
Specify other features:

Comments:

SAVE CHANGES



Connecting People with Nature to Benefit Our Changing Planet

MY OBSERVATION DECK

OBSERVE ▾

FOR GROUPS ▾

MORE WAYS TO CONNECT ▾

Home » Observation Deck » Enter Observations

Enter Observations

For each phenophase listed, click: **y** if the phenophase was occurring; **n** if the phenophase was not occurring; or **?** if you were not certain of the species or occurrence of the phenophase. If you did not look for the phenophase, leave blank. Once you click "submit observations" your observations will show in blue, but may be edited ([more info](#)).

Select the site where your plant or animal is located. Site: **signup test** ▾

Review submitted observations: **3 columns** ▶ **1 column** ▶ **0** ▶

SUBMIT OBSERVATIONS

ENTER MORE DATA

Date / Time

Report your contribution of time

Report your animal observation methods

Report on snow

Close All Open All

Rocky Mountain maple-1

common tern

Select the site where your plant or animal is located. Site: **signup test** ▾

Review submitted observations: **3 columns** ▶ **1 column** ▶ **0** ▶

SUBMIT OBSERVATIONS

ENTER MORE DATA

PAPERWORK REDUCTION ACT STATEMENT: In accordance with the Paperwork Reduction Act (44 U.S.C. 3501), please note the following. This information collection is authorized by Organic Act, 43 U.S.C. 31 et seq., 1879 and Fish and Wildlife Coordination Act. Your response is voluntary. We estimate that it will take approximately 2 minutes to make and report observations per respondent. An agency may not conduct or sponsor and a person is not required to respond to a collection of information unless it displays a currently valid Office of Management and Budget control number. OMB has reviewed and approved this information collection and assigned OMB Control Number 1028-0103. You may submit comments on any aspect of this information collection, including the accuracy of the estimated burden hours and suggestions to reduce this burden. Send your comments to: Information Collection Clearance Officer, U.S. Geological Survey, 12201 Sunrise Valley Drive, MS 807, Reston, VA 20192. OMB Control #: 1028-0103 Expiration Date: 01/31/2016





Connecting People with Nature to Benefit Our Changing Planet

MY OBSERVATION DECK

OBSERVE | FOR GROUPS | MORE WAYS TO CONNECT

Home » Observation Deck » Enter Observations

Enter Observations

For each phenophase listed, click: (Y) if the phenophase was occurring; (N) if the phenophase was not occurring; (?) if you were not certain of the species or occurrence of the phenophase. If you did not look for the phenophase, leave blank. Once you click "submit observations" your observations will show in blue, but may be edited (more info).

Select the site where your plant or animal is located. Site: **signup test**

Review submitted observations: 3 columns | 1 column | 0

SUBMIT OBSERVATIONS

ENTER MORE DATA

Date / Time

Report your contribution of time

Time spent observing

Time spent in travel

Report your animal observation methods

Time spent looking for animals

Animal survey method

Report on snow

Is there snow on the ground?

% of ground covered at your site

Is there snow in the treetops?

Close All | Open All

Rocky Mountain maple-1

	Circle all no Delete	Circle all no Delete	Circle all no Delete
Do you see breaking leaf buds?	Y N ? What value?	Y N ? What value?	Y N ? What value?
Do you see leaves?	Y N ? What value?	Y N ? What value?	Y N ? What value?
Do you see increasing leaf size?	Y N ? What value?	Y N ? What value?	Y N ? What value?
Do you see colored leaves?	Y N ? What value?	Y N ? What value?	Y N ? What value?
Do you see falling leaves?	Y N ?	Y N ?	Y N ?
Do you see flowers or flower buds?	Y N ? What value?	Y N ? What value?	Y N ? What value?
Do you see open flowers?	Y N ? What value?	Y N ? What value?	Y N ? What value?
Do you see pollen release?	Y N ? What value?	Y N ? What value?	Y N ? What value?
Do you see fruits?	Y N ? What value?	Y N ? What value?	Y N ? What value?
Do you see ripe fruits?	Y N ? What value?	Y N ? What value?	Y N ? What value?
Do you see recent fruit or seed drop?	Y N ? What value?	Y N ? What value?	Y N ? What value?
Comments			

common tern

	Circle all no Delete	Circle all no Delete	Circle all no Delete
Do you see active individuals?	Y N ? How many?	Y N ? How many?	Y N ? How many?
Do you see nesting?	Y N ? How many?	Y N ? How many?	Y N ? How many?
Do you hear calls or song?	Y N ? How many?	Y N ? How many?	Y N ? How many?
Do you see flating?	Y N ? How many?	Y N ? How many?	Y N ? How many?
Do you see dead individuals?	Y N ? How many?	Y N ? How many?	Y N ? How many?
Comments			

Select the site where your plant or animal is located. Site: **signup test**

Review submitted observations: 3 columns | 1 column | 0

SUBMIT OBSERVATIONS

ENTER MORE DATA

PAPERWORK REDUCTION ACT STATEMENT: In accordance with the Paperwork Reduction Act (44 U.S.C. 3501), please note the following. This information collection is authorized by Organic Act, 43 U.S.C. 31 et seq., 1879 and Fish and Wildlife Coordination Act. Your response is voluntary. We estimate that it will take approximately 2 minutes to make and report observations per respondent. An agency may not conduct or sponsor and a person is not required to respond to a collection of information unless it displays a currently valid Office of Management and Budget control number. OMB has reviewed and approved this information collection and assigned OMB Control Number 1028-0103. You may submit comments on any aspect of this information collection, including the accuracy of the estimated burden hours and suggestions to reduce this burden. Send your comments to: Information Collection Clearance Office, U.S. Geological Survey, 12201 Sunrise Valley Drive, MS 807, Reston, VA 20192. OMB Control #: 1028-0103. Expiration Date: 01/31/2016

FAQs | Terms of Use

Nature's Notebook is a project of the USA National Phenology Network.





[Home](#) » [Observation Deck](#) » [Add or Edit Plants](#)

Add or Edit Plants

Select the site where your plant or animal is located. Site: [Add a new site](#)

To add a plant, from the list of [available plants](#), start typing its common or scientific name in the "Plant Species" box, and select from the list of possible matches.

Your plants:

- creosote-1
- creosote-2
- creosote-3
- California poppy-1
- California poppy-2
- California poppy-3
- Texas barometer bush-1
- Red Rothomagensis lilac-1
- Your new plant...

NEW PLANT...

* **Plant Species**

* **Nickname**

Patch?

Shade status

Wild?

Watered?

Fertilized?

Gender?

Planting date: Month (MM):

Day (DD):

Year (YYYY):

Comments

[SAVE THIS PLANT](#)



Connecting People with Nature to Benefit Our Changing Planet

MY OBSERVATION DECK

OBSERVE ▾

FOR GROUPS ▾

MORE WAYS TO CONNECT ▾

[Home](#) » [Observation Deck](#)

arosemartin's Observation Deck



[CUSTOMIZE MY CALENDAR](#)

Observations

Enter your observations below or via smartphone. You can edit the sites, plants or animals you've selected anytime.

Sites

My Sites

- Brooker Creek (P)
- Florida canyon
- Marshall Gulch Trailhead1
- My back yard
- Oak Springs Bioblitz- ESA 20
- Seneca & Campbell Alley
- SGS LTER
- St. Marks Visitor Center (P)
- Woodstock Union Middle ar

[Edit Site »](#)
[Add a New Personal Site »](#)
[Add a Public Site »](#)

My Plants & Animals

- creosote-1
- creosote-2
- creosote-3
- California poppy-1
- California poppy-2
- California poppy-3
- ruby-crowned kinglet
- curve-billed thrasher
- monarch
- Couch's spadefoot
- side-blotched lizard

[Add or Edit Plants »](#)
[Add or Edit Animals »](#)
[Sort Plants & Animals »](#)
[Print Field Datasheets »](#)

Details for this Organism

creosote-1
 creosote bush (*Larrea tridentata*)
 Wild? Yes

[View Species Profile »](#)
[Print Field Datasheet »](#)
[Print Phenophase Definition Sheet »](#)

Enter Observations

[Enter Observation Data »](#)
[Download My Data \(1694\) »](#)

Nature's Notebook
 mobile apps for
 Android and iPhone.

Observe

[Why Observe?](#)

[Become an Observer](#)

My Observation Deck

[Learn How To Observe](#)

[The Plants and Animals](#)

[Leaderboards](#)

MY ACCOUNT

You are currently logged in as **arosemartin**

[MY ACCOUNT DETAILS](#)



Connecting People with Nature to Benefit Our Changing Planet

MY OBSERVATION DECK

OBSERVE ▾

FOR GROUPS ▾

MORE WAYS TO CONNECT ▾

Home » Observation Deck » Sort Plants & Animals

Sort Plants & Animals

Set the order of your plants and animals on your Observation Deck and Field Datasheets. Select one or more species and use the controls to change the plant or animal's position in the list.

Select the site where your plant or animal is located. Site: [Add a new site](#)

Species	Nickname
creosote bush	creosote-1
creosote bush	creosote-2
creosote bush	creosote-3
California poppy	California poppy-1
California poppy	California poppy-2
California poppy	California poppy-3
ruby-crowned kinglet	ruby-crowned kinglet
curve-billed thrasher	curve-billed thrasher
monarch	monarch
Couch's spadefoot	Couch's spadefoot
side-blotched lizard	side-blotched lizard
Texas barometer bush	Texas barometer bush-1
Red Rothomagensis lilac	Red Rothomagensis lilac-1

FIRST

UP

DOWN

LAST

SUBMIT

[FAQs](#) | [Terms of Use](#)

Nature's Notebook is a project of the USA National Phenology Network.



Home » Observation Deck

arosemartin's Observation Deck

My Phenology Calendar **Badges**

My back yard - creosote-1 - Young leaves (tree/shrub)

My back yard - creosote-2 - Young leaves (tree/shrub)

Print Field Datasheets »
 Use the checkboxes below to select which datasheets you would like to print, and then click "Create Datasheets".

Create All Datasheets:

Create Cover Sheet

Create Animal Checklist

Create Plant & Animal Phenophase Datasheets

Day by Day Preview

Species by Species Preview

Create Phenophase Definition Sheet

[Close]

Not sure what to print?

Observe

- Why Observe?
- Become an Observer
- My Observation Deck**
- Learn How To Observe
- The Plants and Animals
- Leaderboards

MY ACCOUNT

You are currently logged in as rosemartin

MY ACCOUNT DETAILS

Observations

Enter your observations below or view animals you've selected anytime.

Sites

My Sites

- Brooker Creek (P)
- Florida canyon
- Marshall Gulch Trailhead1
- My back yard
- Oak Springs Bioblitz- ESA 20
- Seneca & Campbell Alley
- SGS LTER
- St. Marks Visitor Center (P)
- Woodstock Union Middle ar

Edit Site »
 Add a New Personal Site »
 Add a Public Site »

creosote-1
 creosote-2
 creosote-3
 California poppy-1
 California poppy-2
 California poppy-3
 ruby-crowned kinglet
 curve-billed thrasher
 monarch
 Couch's spadefoot
 side-blotched lizard

Add or Edit Plants »
 Add or Edit Animals »
 Sort Plants & Animals »
 Print Field Datasheets »

creosote-1
 creosote bush (Larrea tridentata)
 Wild? Yes

View Species Profile »
 Print Field Datasheet »
 Print Phenophase Definition Sheet »

Enter Observations

Enter Observation Data »
 Download My Data (1694) »

Nature's Notebook mobile apps for Android and iPhone.



Connecting People with Nature to Benefit Our Changing Planet

MY OBSERVATION DECK

OBSERVE ▾

FOR GROUPS ▾

MORE WAYS TO CONNECT ▾

[Home](#) » [Observation Deck](#)

arosemartin's Observation Deck

[My Phenology Calendar](#) [Badges](#)

Earn Badges by Contributing!

Hover over each badge for details.



Pioneer Phenologist - You've earned this badge by observing on or after the 1-year anniversary of your first observation.

Observe

[Why Observe?](#)

[Become an Observer](#)

My Observation Deck

[Learn How To Observe](#)

[The Plants and Animals](#)

[Leaderboards](#)

MY ACCOUNT

You are currently logged in as **arosemartin**

[MY ACCOUNT DETAILS](#)

Observations

Enter your observations below or via smartphone. You can edit the sites, plants or animals you've selected anytime.

Sites

My Sites ▾

- Brooker Creek (P)
- Florida canyon
- Marshall Gulch Trailhead1
- My back yard
- Oak Springs Bioblitz- ESA 20
- Seneca & Campbell Alley
- SGS LTER
- St. Marks Visitor Center (P)
- Woodstock Union Middle ar

[Edit Site »](#)

[Add a New Personal Site »](#)

[Add a Public Site »](#)

My Plants & Animals

- creosote-1
- creosote-2
- creosote-3
- California poppy-1
- California poppy-2
- California poppy-3
- ruby-crowned kinglet
- curve-billed thrasher
- monarch
- Couch's spadefoot
- side-blotched lizard

[Add or Edit Plants »](#)

[Add or Edit Animals »](#)

[Sort Plants & Animals »](#)

[Print Field Datasheets »](#)

Details for this Organism

creosote-1
creosote bush (*Larrea tridentata*)
Wild? Yes



[View Species Profile »](#)

[Print Field Datasheet »](#)

[Print Phenophase Definition Sheet »](#)

Enter Observations



[Enter Observation Data »](#)

[Download My Data \(1694\) »](#)



[FAQs](#) | [Terms of Use](#)

Nature's Notebook is a project of the USA National Phenology Network.





Connecting People with Nature to Benefit Our Changing Planet

MY
OBSERVATION
DECK

OBSERVE ▾

FOR GROUPS ▾

MORE WAYS TO CONNECT ▾

[Home](#) » [Observation Deck](#) » [Phenology Calendars](#)

Phenology Calendar

Create a customized phenology calendar based on your data. Select "My Sites" or a group from the dropdown, then select a site, individual or species, and phenophase and click "Add to Calendar". You can add up to three phenophases to your calendar at one time. If no data appears on the calendar for a series you selected, then there is no data for that individual/phenophase for the selected date range.

Select Site:

Select Individual or Species: Select Phenophase:

Acadia NP ▾

Beaver Pond
Gate House
Park HQ Front Yard
Park HQ Vernal Pool
Rockefeller Front Yard
SDM Jessup-Hemlock
SERC - Cattail Pond
SERC - Commons
SERC - Moore Backyard

gray alder-1
gray alder-2
gray alder-3
gray alder-4
gray alder-5
gray alder-6
gray alder-7
gray alder-8
gray alder-9
gray alder-10

ADD
TO
CALENDAR

REMOVE
FROM
CALENDAR

Select Year 1: 2014 ▾

Select Year 2: 2015 ▾

CREATE MY PHENOLOGY CALENDAR

[FAQs](#) | [Terms of Use](#)

Nature's Notebook is a project of the USA National Phenology Network.





Connecting People with Nature to Benefit Our Changing Planet

MY
OBSERVATION
DECK

OBSERVE ▾

FOR GROUPS ▾

MORE WAYS TO CONNECT ▾

Home » [Observation Deck](#) » [Add a Public Site](#)

Add a Public Site

Search by Name or ID



Site Search Results

- Bol Park
- Brooker Creek
- Buck Horn Creek
- Chico Creek Nature Center
- Devill's Hall
- Green Valley Cooperative Ex
- HJ Andrews Discovery Trail
- Nature's Notebook at B2
- Nature's Notebook Training
- Oak Springs Bioblitz- ESA 20

If you would like to make observations at a site that's already been set up and designated as public by someone else, select that site on the map above.

ADD PUBLIC SITE

[FAQs](#) | [Terms of Use](#)

Nature's Notebook is a project of the USA National Phenology Network.





Connecting People with Nature to Benefit Our Changing Planet

MY OBSERVATION DECK

OBSERVE ▾

FOR GROUPS ▾

MORE WAYS TO CONNECT ▾

[Home](#) » [Observation Deck](#) » Add or Edit Animal Checklist

Add or Edit Animal Checklist

Create a list of animals you will look for at each site on each visit. Select among **available animals** from the box to the left and click 'Add to Checklist' to move them into your checklist. Save your checklist when you switch between species groups and when you're finished.

Site: [Add a new site](#)

Filters

State:

Species group:

Partner:

Species Available

Common Name	Scientific Name	Species Type
Acadian flycatcher	Empidonax virescer	Bird
acorn woodpecker	Melanerpes formic	Bird
American alligator	Alligator mississippi	Reptile
American black duc	Anas rubripes	Bird
American bullfrog	Lithobates catesbei	Amphibian
American coot	Fulica americana	Bird
American crow	Corvus brachyrhync	Bird
American eel	Anguilla rostrata	Fish
American goldfinch	Carduelis tristis	Bird
American kestrel	Falco sparverius	Bird
American oystercat	Haematopus palliat	Bird
American redstart	Setophaga ruticilla	Bird
American robin	Turdus migratorius	Bird
American shad	Alosa sapidissima	Fish

ADD ALL

ADD TO CHECKLIST

REMOVE FROM CHECKLIST

REMOVE ALL FROM CHECKLIST

My Checklist

Common Name	Scientific Name	Species Type
-------------	-----------------	--------------

[Click Here to Reorder Plants & Animals List](#)

SAVE CHECKLIST

[FAQs](#) | [Terms of Use](#)

Nature's Notebook is a project of the USA National Phenology Network.

