







National Environmental Public Health Tracking Network Data Sources

A system of integrated health, exposure, and hazard data from a variety of national, state, and city sources

Data from State and City Sources

CDC funds health departments in 25 states and New York City to build local tracking networks that contribute to the National Tracking Network. These health departments supply the data below.

	Asthma*		Birth Defects	Carbon Monoxide*		Community Drinking Water Supply	Heart Attack Hospital Stays*	Heat Stress*	
	Hospital Stays	ED Visits		Hospital Stays	ED Visits			Hospital Stays	ED Visits
									
California	●	●		●	●	●	●	●	●
Colorado	●	●	●	●	●	●	●	●	●
Connecticut	●	●	●	●	●	●	●	●	●
Florida	●	●	●	●	●	●	●	●	●
Iowa	●	●	●	●	●	●	●	●	●
Kansas	●	●	●	●	●	●	●	●	●
Kentucky	●			●		●	●	●	
Louisiana	●	●		●	●	●	●	●	●
Maine	●	●	●	●	●	●	●	●	●
Maryland	●	●		●	●	●	●	●	●
Massachusetts	●	●	●	●	●	●	●	●	●
Michigan	●			●		●	●	●	
Minnesota	●	●	●	●	●	●	●	●	●
Missouri	●	●	●	●	●	●	●	●	●
New Hampshire	●	●	●	●	●	●	●	●	●
New Jersey	●	●	●	●	●	●	●	●	●
New Mexico	●	●	●	●	●	●	●	●	●
New York City	●	●	●	●	●	●	●	●	●
New York State	●	●	●	●	●	●	●	●	●
Oregon	●		●	●		●	●	●	
Pennsylvania	●			●		●	●	●	●
South Carolina	●	●		●	●	●	●	●	●
Utah	●	●	●	●	●	●	●	●	●
Vermont	●	●	●	●	●	●	●	●	●
Washington	●			●		●	●	●	
Wisconsin	●	●	●	●	●	●	●	●	●

* Hospital and ED data are available from these additional states: AZ, NC, TN

Data from National Sources

Various agencies provide data to the Tracking Network for the content areas on this page. Most of these data are available for every state depending on the source and/or year.



Environment

- Age of Housing
- Air Toxics
- Air Quality (monitor + modeled)
- Annual PM_{2.5} Levels – Remote Sensing
- Climate Change
(Extreme heat, Flood Vulnerability, Precipitation)
- Community Design
 - Access to Parks and Schools
 - Proximity to Highways
 - Types of Transportation to Work



Health Effects

- Asthma
- Cancer
- Childhood Lead Poisoning
- Developmental Disabilities
- Heart Disease
- Heat Stress Illness
- Reproductive and Birth Outcomes
- Carbon Monoxide Poisoning



Sources

CDC/ATSDR

- Autism & Developmental Disabilities Monitoring (ADDM) Network
- Behavioral Risk Factor Surveillance System (BRFSS)
- National Health and Nutrition Examination Survey (NHANES)
- National Program of Cancer Registries (NPCR)
- National Toxic Substance Incident Program (NTSIP)
- National Vital Statistics System (NVSS)

Other

- American Association of Poison Control Centers
- NAVTEQ



Population Characteristics

- Demographics
(Age, Ethnicity, Gender, Race)
- Lifestyle Risk Factors
(Obesity, Smoking)
- Socioeconomics
(Education, Income, Insurance, Poverty)
- Vulnerabilities
(Living alone, Diagnosed with chronic disease)



Exposures

- Acute Toxic Substance Releases
- Biomonitoring: Population Exposures
- Pesticide Exposures



Data Tools

- Air Toxics: Cancer Risk Estimates
- Health Impact Assessment Toolkit
- Mortality Benefits Associated with Reducing PM_{2.5} Concentration Levels

Other U.S. Government Agencies

- Census Bureau
- Department of Education
- Environmental Protection Agency
- Federal Emergency Management Agency
- National Aeronautics and Space Administration
- National Cancer Institute
- National Center for Education Statistics
- National Oceanic and Atmospheric Administration