



National Water Trails System

ONLINE APPLICATION



OMB Control No. 1024-####
Expiration Date: XX/XX/XXXX

Privacy Act Statement:

Authority: 16 U.S.C. 1241-51, the National Trails System Act of 1960

Purpose: The information is collected to process candidate applications, including determining if eligibility requirements have been met for designation as a National Recreation Trail or National Water Trail in the National Trails System. This application process is for trails on federal, state, local, or private lands or waters (except those on or in cooperation with US Forest Service lands or waters). If your trail is on US Forest Service lands or waters you should contact the US Forest Service National Recreation Trails Program.

Routine Uses: The information is disclosed to the US Forest Service (Department of Agriculture), the US Army Corps of Engineers (Department of Defense), the Bureau of Land Management, and the US Fish and Wildlife Service (Department of the Interior) for the review of applications and the tracking of designated trails on their respective lands or waters.

Disclosure: Voluntary, however, failure to provide the requested information may impede the proposed water trail application from consideration for designation and inclusion in the National Trails System.

PAPERWORK REDUCTION ACT STATEMENT: We are collecting this information subject to the Paperwork Reduction Act (44 U.S.C. 3501) to evaluate the suitability of trails or trail systems for submission to the Secretary of the Interior for designation as a National Recreation Trail or as a National Water Trail. All applicable parts of the form must be completed in order to receive consideration for the requested benefit. A Federal agency may not conduct or sponsor, and a person is not required to respond to a collection of information unless it displays a currently valid OMB control number. OMB has approved this collection and assigned it control number 1024-####.

ESTIMATED BURDEN STATEMENT: Public reporting burden for this form is estimated to average 8 hours per response for National Recreation Trail submissions and 11 hours per response for National Water Trail submissions, including the time it takes to read, gather and maintain data, review instructions and complete the form. Direct comments regarding this burden estimate, or any aspects of this form, to the Information Collection Clearance Officer, National Park Service, 1201 Sunrise Valley Drive, Mail Stop 242, Reston, VA 20192. Please do not send your form to this address.

National Water Trails System Application Form

Please note: You have **one hour** to complete this webpage before you are automatically logged out by the server. Once you submit this page, you may return and edit it later by logging back into your account. It is recommended that you prepare your trail description ahead of time and paste it into the appropriate field(s).

Section 1 of 7: Trail Information

BASIC TRAIL INFORMATION

Trail Name

Agency **2nd:**

Trail Location

examples: "In Granden State Park near Springfield, IA." or "Railtrail that connects Millerville with Fort Clarendon along the south shore of the Blue River northwest of Clark City."

Mapping Information

Please provide the information below. Provide a latitude and longitude coordinate that is representative of your water trail. This could be at the center of your trail or at any other location along the trail. This information will be used to create a map "pin" of your trail to be included on the NWTS website, if the trail is designated.

Latitude

Longitude

Directions to Trail

example: "From Springfield, take SR 897 west c. 6 miles to Park entrance." or "Many access points between Tampa and Fort Myers off of US 36."

City(ies) / Township(s) crossed by the trail:
Separate multiple cities/townships with commas: Chicago, Oak Park, Forest Park

County(ies)
Separate multiple Counties with commas: Klamath, Lane

State(s)
Abbreviations only
Separate multiple States with commas: CA, OR, WA

Congressional District(s)
Separate multiple Districts with commas: 1, 3. Specify State abbreviations for trails that span multiple States: OR-1, WA-3

Short Description of Trail

A quick "snapshot" for news releases, 75 words is the recommended maximum.

Long Description of Trail

For use on the NRT website. 500-800 words recommended. State how your trail is nationally significant, what sets your trail apart from others. Highlight the trail's main features, emphasizing such factors as connection with other trails, health and fitness benefits, youth involvement, service to diverse communities and urban populations, innovation, quality of design and construction, maintenance plan, cost-effective management strategies, partnerships and support, outstanding resources, and even relevant art installations and interpretive facilities and services. As appropriate, describe the trail's history and evaluation including concept, layout, partnerships, historic uses, political issues, and special events. Also describe current management direction: protection, safety program, maintenance, rules and regulations, signs, and associated recreation features.

TRAIL DETAILS

Length of Trail Open to Public Use: Miles Loop?

Other Designations Additional National Designations
 Additional State Designations

Allowed Uses Boating, Motorized
Check all that apply Boating, non-motorized: Canoeing
 Boating, non-motorized: Kayaking
 Boating, non-motorized: Rafting
 Boating, non-motorized: Sailing
 Boating, non-motorized: Tubing
 Camping
 Fishing
 Heritage and History
 Hunting
 Ice Skating
 Swimming
 Swimming: Diving/Snorkeling
 Swimming: Wading
 Wildlife Observation

Other Uses / Notes

WATER TRAIL AND SURROUNDING SURFACES

Check all that apply Water, rapids
 Water, moderate moving
 Water, slow moving
 Water, still
 Grass or vegetation
 Rock, boulders
 Rock, smooth
 Snow or ice

VISITING AND FEES

Open Dates Enter mm/dd to mm/dd Open From / to / Open All Year

Times of Operation Open 24 Hours
Open From to Open Sunrise to Sunset

Seasonal Closures

Fees \$ Admission Fee
\$ Parking Fee
\$ Permit Fee

Accessibility Information Available? Trailhead signage Brochure Website Other:

Visiting and Fee Notes

or



Application instructions can be found on the NWTS site, which provides information and documents required for new applications. You may use this as a checklist to gather data for the online application. Basic information is entered on the application website, and supporting materials (maps, photos, etc.) can be uploaded but must be in standard electronic formats.

This application process is for trails on state, local, or private land, OR on federal land (outside the US Department of Agriculture). If your water trail is on National Forest, National Grassland, or other land managed by the Department of Agriculture, you should contact the US Forest Service National Recreation Trails Program.

This online application and the NRT database are hosted and maintained by American Trails.



The National Recreation Trails Program
American Trails, P.O. Box 491797, Redding, CA 96049-1797
Phone (530) 605-4395 • Fax: (530) 547-2035 •
nrt@americantrails.org • www.AmericanTrails.org

AmericanTrails.org
The World's Largest Online Trails Resource



National Water Trails System

ONLINE APPLICATION



National Water Trails System Application for: Waters Edge Test Trail

Section 2 of 7: Best Management Practices

Designated water trails must meet the following NWTS benchmarks for best management practices (BMP). For each of the pages that follow, please describe in detail how your trail and managing agency(ies) strive for and implement each best management practice. Please attach supporting documents for each best management practice, for example, under the planning section, you may attach your water trail plan.

Best Practice 1 of 8: Mission Statement

Please provide a mission statement for your water trail that focuses on the seven BMP categories in this section. The mission statement will be used in press releases and on the NWTS website as a way to showcase the outstanding qualities of the water trail, if designated.

Save and Continue

or

Save Draft and Exit



Application instructions can be found on the NWTS site, which provides information and documents required for new applications. You may use this as a checklist to gather data for the online application. Basic information is entered on the application website, and supporting materials (maps, photos, etc.) can be uploaded but must be in standard electronic formats.

This application process is for trails on state, local, or private land, OR on federal land (outside the US Department of Agriculture). If your water trail is on National Forest, National Grassland, or other land managed by the Department of Agriculture, you should contact the US Forest Service National Recreation Trails Program.

This online application and the NRT database are hosted and maintained by **American Trails**.





National Water Trails System

ONLINE APPLICATION



National Water Trails System Application for: Waters Edge Test Trail

Section 2 of 7: Best Management Practices

Designated water trails must meet the following NWTS benchmarks for best management practices (BMP). For each of the categories below, please describe in detail how your trail and managing agency(ies) strive for and implement each best management practice. Please attach supporting documents for each best management practice, for example, under the planning section, you may attach your water trail plan.

Best Practice 2 of 8: Recreation Opportunities

The water trail route has established public access points that accommodate a diversity of trip lengths and levels of difficulty and provide access to a variety of opportunities for recreation and education. Please give details of how your trail addresses recreation: how many access points does the trail have, are there planned trips or events, and are different partners involved? Attach photos of access point.

Please describe in detail how your trail and managing agency(ies) strive for and implement this best management practice.

Note: you may upload attachments for this BMP on the following page.

Save and Continue

OR


Save Draft and Exit



Application instructions can be found on the NWTS site, which provides information and documents required for new applications. You may use this as a checklist to gather data for the online application. Basic information is entered on the application website, and supporting materials (maps, photos, etc.) can be uploaded but must be in standard electronic formats.

This application process is for trails on state, local, or private land, OR on federal land (outside the US Department of Agriculture). If your water trail is on National Forest, National Grassland, or other land managed by the Department of Agriculture, you should contact the US Forest Service National Recreation Trails Program.

This online application and the NRT database are hosted and maintained by **American Trails**.





National Water Trails System

ONLINE APPLICATION



Application for: Waters Edge Test Trail

Section 2 of 7: Best Management Practices

Recreation Opportunities - UPLOAD DOCUMENTS

The water trail route has established public access points that accommodate a diversity of trip lengths and levels of difficulty and provide access to a variety of opportunities for recreation and education. Please give details of how your trail addresses recreation: how many access points does the trail have, are there planned trips or events, and are different partners involved? Attach photos of access point.

Existing recreation documents:

Type	Description/Note	Filename	Remove
None Available			

Add documents, one at a time:

Add a New Document for Waters Edge Test Trail

Select Document to Upload

Choose File no file selected

(.pdf, .doc, .docx, .jpg, .kml, .kmz document)

Type

Brochure

Description or Note

Upload This File

Note: Once all items for this Best Management Practice have been uploaded continue by selecting a button below:

Save and Continue

OR

Save Draft and Exit



National Water Trails System

ONLINE APPLICATION



National Water Trails System Application for: Waters Edge Test Trail

Section 2 of 7: Best Management Practices

Designated water trails must meet the following NWTS benchmarks for best management practices (BMP). For each of the categories below, please describe in detail how your trail and managing agency(ies) strive for and implement each best management practice. Please attach supporting documents for each best management practice, for example, under the planning section, you may attach your water trail plan.

Best Practice 3 of 8: Education

The water trail users are provided with opportunities to learn about the value of water resources, cultural heritage and boating skills and outdoor ethics. Describe your educational opportunities. Attach schedules, curricula, events, etc.

Please describe in detail how your trail and managing agency(ies) strive for and implement this best management practice.

Note: you may upload attachments for this BMP on the following page.

Save and Continue

or


Save Draft and Exit



Application instructions can be found on the NWTS site, which provides information and documents required for new applications. You may use this as a checklist to gather data for the online application. Basic information is entered on the application website, and supporting materials (maps, photos, etc.) can be uploaded but must be in standard electronic formats.

This application process is for trails on state, local, or private land, OR on federal land (outside the US Department of Agriculture). If your water trail is on National Forest, National Grassland, or other land managed by the Department of Agriculture, you should contact the US Forest Service National Recreation Trails Program.

This online application and the NRT database are hosted and maintained by **American Trails**.





National Water Trails System

ONLINE APPLICATION



Application for: Waters Edge Test Trail

Section 2 of 7: Best Management Practices

Education - UPLOAD DOCUMENTS

The water trail users are provided with opportunities to learn about the value of water resources, cultural heritage and boating skills and outdoor ethics. Describe your educational opportunities. Attach schedules, curricula, events, etc.

Existing education documents:

Type	Description/Note	Filename	Remove
None Available			

Add documents, one at a time:

Add a New Document for Waters Edge Test Trail

Select Document to Upload

Choose File no file selected

(.pdf, .doc, .docx, .jpg, .kml, .kmz document)

Type

Brochure

Description or Note

Upload This File

Note: Once all items for this Best Management Practice have been uploaded continue by selecting a button below:

Save and Continue

or

Save Draft and Exit



National Water Trails System

ONLINE APPLICATION



National Water Trails System Application for: Waters Edge Test Trail

Section 2 of 7: Best Management Practices

Designated water trails must meet the following NWTS benchmarks for best management practices (BMP). For each of the categories below, please describe in detail how your trail and managing agency(ies) strive for and implement each best management practice. Please attach supporting documents for each best management practice, for example, under the planning section, you may attach your water trail plan.

Best Practice 4 of 8: Restoration

The water trail provides opportunities for communities to develop and implement strategies that enhance and restore the health of the local waterways and surrounding lands. Show activities that demonstrate stewardship and conservation along the trail. Attach pictures of work, press releases, plans, etc.

Please describe in detail how your trail and managing agency(ies) strive for and implement this best management practice.

Note: you may upload attachments for this BMP on the following page.

Save and Continue

or


Save Draft and Exit



Application instructions can be found on the NWTS site, which provides information and documents required for new applications. You may use this as a checklist to gather data for the online application. Basic information is entered on the application website, and supporting materials (maps, photos, etc.) can be uploaded but must be in standard electronic formats.

This application process is for trails on state, local, or private land, OR on federal land (outside the US Department of Agriculture). If your water trail is on National Forest, National Grassland, or other land managed by the Department of Agriculture, you should contact the US Forest Service National Recreation Trails Program.

This online application and the NRT database are hosted and maintained by **American Trails**.





National Water Trails System

ONLINE APPLICATION



Application for: Waters Edge Test Trail

Section 2 of 7: Best Management Practices

Restoration - UPLOAD DOCUMENTS

The water trail provides opportunities for communities to develop and implement strategies that enhance and restore the health of the local waterways and surrounding lands. Show activities that demonstrate stewardship and conservation along the trail. Attach pictures of work, press releases, plans, etc.

Existing restoration documents:

Type	Description/Note	Filename	Remove
None Available			

Add documents, one at a time:

Add a New Document for Waters Edge Test Trail

Select Document to Upload

Choose File no file selected

(.pdf, .doc, .docx, .jpg, .kml, .kmz document)

Type

Brochure

Description or Note

Upload This File

Note: Once all items for this Best Management Practice have been uploaded continue by selecting a button below:

Save and Continue

or

Save Draft and Exit



National Water Trails System

ONLINE APPLICATION



National Water Trails System Application for: Waters Edge Test Trail

Section 2 of 7: Best Management Practices

Designated water trails must meet the following NWTS benchmarks for best management practices (BMP). For each of the categories below, please describe in detail how your trail and managing agency(ies) strive for and implement each best management practice. Please attach supporting documents for each best management practice, for example, under the planning section, you may attach your water trail plan.

Best Practice 5 of 8: Community Support

Local communities provide support and advocacy for the maintenance and stewardship of the water trail. Attach agreements for collaboration, strategies for community engagement, measurements or methods of measuring community engagement.

Please describe in detail how your trail and managing agency(ies) strive for and implement this best management practice.

Note: you may upload attachments for this BMP on the following page.

Save and Continue

or


Save Draft and Exit



Application instructions can be found on the NWTS site, which provides information and documents required for new applications. You may use this as a checklist to gather data for the online application. Basic information is entered on the application website, and supporting materials (maps, photos, etc.) can be uploaded but must be in standard electronic formats.

This application process is for trails on state, local, or private land, OR on federal land (outside the US Department of Agriculture). If your water trail is on National Forest, National Grassland, or other land managed by the Department of Agriculture, you should contact the US Forest Service National Recreation Trails Program.

This online application and the NRT database are hosted and maintained by **American Trails**.





National Water Trails System

ONLINE APPLICATION



Application for: Waters Edge Test Trail

Section 2 of 7: Best Management Practices

Community Support - UPLOAD DOCUMENTS

Local communities provide support and advocacy for the maintenance and stewardship of the water trail. Attach agreements for collaboration, strategies for community engagement, measurements or methods of measuring community engagement.

Existing community support documents:

Type	Description/Note	Filename	Remove
None Available			

Add documents, one at a time:

Add a New Document for Waters Edge Test Trail

Select Document to Upload

Choose File no file selected

(.pdf, .doc, .docx, .jpg, .kml, .kmz document)

Type

Brochure

Description or Note

Upload This File

Note: Once all items for this Best Management Practice have been uploaded continue by selecting a button below:

Save and Continue

or

Save Draft and Exit



National Water Trails System

ONLINE APPLICATION



National Water Trails System Application for: Waters Edge Test Trail

Section 2 of 7: Best Management Practices

Designated water trails must meet the following NWTS benchmarks for best management practices (BMP). For each of the categories below, please describe in detail how your trail and managing agency(ies) strive for and implement each best management practice. Please attach supporting documents for each best management practice, for example, under the planning section, you may attach your water trail plan.

Best Practice 6 of 8: Public Information

The public is provided with accessible and understandable water trail information, including details for identifying access and trail routes; cultural, historic, and natural features; hazards; and water quality and quantity. The water trail is promoted to the community and broad national audience. Attach copies of brochures, guides, maps, safety messages, pictures of signs, etc. Explain how the public finds out about your trail and how they get all the information they need.

Please describe in detail how your trail and managing agency(ies) strive for and implement this best management practice.

Note: you may upload attachments for this BMP on the following page.

Save and Continue

or


Save Draft and Exit



Application instructions can be found on the NWTS site, which provides information and documents required for new applications. You may use this as a checklist to gather data for the online application. Basic information is entered on the application website, and supporting materials (maps, photos, etc.) can be uploaded but must be in standard electronic formats.

This application process is for trails on state, local, or private land, OR on federal land (outside the US Department of Agriculture). If your water trail is on National Forest, National Grassland, or other land managed by the Department of Agriculture, you should contact the US Forest Service National Recreation Trails Program.

This online application and the NRT database are hosted and maintained by **American Trails**.





National Water Trails System

ONLINE APPLICATION



Application for: Waters Edge Test Trail

Section 2 of 7: Best Management Practices

Public Information - UPLOAD DOCUMENTS

The public is provided with accessible and understandable water trail information, including details for identifying access and trail routes; cultural, historic, and natural features; hazards; and water quality and quantity. The water trail is promoted to the community and broad national audience. Attach copies of brochures, guides, maps, safety messages, pictures of signs, etc. Explain how the public finds out about your trail and how they get all the information they need.

Existing public information documents:

Type	Description/Note	Filename	Remove
None Available			

Add documents, one at a time:

Add a New Document for Waters Edge Test Trail

Select Document to Upload

Choose File no file selected

(.pdf, .doc, .docx, .jpg, .kml, .kmz document)

Type

Brochure

Description or Note

Upload This File

Note: Once all items for this Best Management Practice have been uploaded continue by selecting a button below:

or



National Water Trails System

ONLINE APPLICATION



National Water Trails System Application for: Waters Edge Test Trail

Section 2 of 7: Best Management Practices

Designated water trails must meet the following NWTS benchmarks for best management practices (BMP). For each of the categories below, please describe in detail how your trail and managing agency(ies) strive for and implement each best management practice. Please attach supporting documents for each best management practice, for example, under the planning section, you may attach your water trail plan.

Best Practice 7 of 8: Trail Maintenance

The water trail managers demonstrate ability to support routine and long-term maintenance investments on the water trail. Facilities are designed, constructed, and maintained by incorporating sustainability principles. Are there partnerships or collaborative for maintenance? Attach maintenance agreements. Is there a maintenance schedule? Please describe or attach.

Please describe in detail how your trail and managing agency(ies) strive for and implement this best management practice.

Note: you may upload attachments for this BMP on the following page.

Save and Continue

OR


Save Draft and Exit



Application instructions can be found on the NWTS site, which provides information and documents required for new applications. You may use this as a checklist to gather data for the online application. Basic information is entered on the application website, and supporting materials (maps, photos, etc.) can be uploaded but must be in standard electronic formats.

This application process is for trails on state, local, or private land, OR on federal land (outside the US Department of Agriculture). If your water trail is on National Forest, National Grassland, or other land managed by the Department of Agriculture, you should contact the US Forest Service National Recreation Trails Program.

This online application and the NRT database are hosted and maintained by **American Trails**.





National Water Trails System

ONLINE APPLICATION



Application for: Waters Edge Test Trail

Section 2 of 7: Best Management Practices

Trail Maintenance - UPLOAD DOCUMENTS

The water trail managers demonstrate ability to support routine and long-term maintenance investments on the water trail. Facilities are designed, constructed, and maintained by incorporating sustainability principles. Are there partnerships or collaborative for maintenance? Attach maintenance agreements. Is there a maintenance schedule? Please describe or attach.

Existing trail maintenance documents:

Type	Description/Note	Filename	Remove
None Available			

Add documents, one at a time:

Add a New Document for Waters Edge Test Trail

Select Document to Upload

Choose File no file selected

(.pdf, .doc, .docx, .jpg, .kml, .kmz document)

Type

Brochure

Description or Note

Upload This File

Note: Once all items for this Best Management Practice have been uploaded continue by selecting a button below:

Save and Continue

OR

Save Draft and Exit



National Water Trails System

ONLINE APPLICATION



National Water Trails System Application for: Waters Edge Test Trail

Section 2 of 7: Best Management Practices

Designated water trails must meet the following NWTS benchmarks for best management practices (BMP). For each of the categories below, please describe in detail how your trail and managing agency(ies) strive for and implement each best management practice. Please attach supporting documents for each best management practice, for example, under the planning section, you may attach your water trail plan.

Best Practice 8 of 8: Planning

The water trail managers maintain a water trail plan that describes a vision, desired future conditions, and strategies to strengthen best management practices. Attach the water trail plan. Other attachments may include recreation management or recreational access plans, gap analysis, or user surveys.

Please describe in detail how your trail and managing agency(ies) strive for and implement this best management practice.

Note: you may upload attachments for this BMP on the following page.

Save and Continue

or


Save Draft and Exit



Application instructions can be found on the NWTS site, which provides information and documents required for new applications. You may use this as a checklist to gather data for the online application. Basic information is entered on the application website, and supporting materials (maps, photos, etc.) can be uploaded but must be in standard electronic formats.

This application process is for trails on state, local, or private land, OR on federal land (outside the US Department of Agriculture). If your water trail is on National Forest, National Grassland, or other land managed by the Department of Agriculture, you should contact the US Forest Service National Recreation Trails Program.

This online application and the NRT database are hosted and maintained by **American Trails**.





National Water Trails System

ONLINE APPLICATION



Application for: Waters Edge Test Trail

Section 2 of 7: Best Management Practices

Planning - UPLOAD DOCUMENTS

The water trail managers maintain a water trail plan that describes a vision, desired future conditions, and strategies to strengthen best management practices. Attach the water trail plan. Other attachments may include recreation management or recreational access plans, gap analysis, or user surveys.

Existing planning documents:

Type	Description/Note	Filename	Remove
None Available			

Add documents, one at a time:

Add a New Document for Waters Edge Test Trail

Select Document to Upload

Choose File no file selected

(.pdf, .doc, .docx, .jpg, .kml, .kmz document)

Type

Brochure

Description or Note

Upload This File

Note: Once all items for this Best Management Practice have been uploaded continue by selecting a button below:

Save and Continue

or

Save Draft and Exit



National Water Trails System

ONLINE APPLICATION



The National Recreation Trails Database Application for: Waters Edge Test Trail

Section 3 of 7: Contact Information

If the trail is designated as an National Water Trail, the Trail Managing Agency or Organization will appear on the NWTS certificate, along with the trail's name. You will be given the opportunity to add additional contacts on the next page.

Applicant Contact Information

Trail Managing Agency or Organization	<input type="text"/>	e.g. Smith County Parks and Recreation
Agency Unit	<input type="text"/>	e.g. Jones Lake Park
Trail Manager's Name	First: <input type="text"/> Middle Initial: <input type="text"/> Last: <input type="text"/>	
Title	<input type="text" value="Mr."/>	
Position	<input type="text"/>	
Mailing Address	<input type="text"/> <input type="text"/> <input type="text"/>	
City, State, Zip	<input type="text"/> Alabama <input type="text"/> - <input type="text"/>	
Street Address for deliveries (if different from Mailing Address)	<input type="text"/> <input type="text"/> <input type="text"/>	
City, State, Zip	<input type="text"/> Alabama <input type="text"/> - <input type="text"/>	
Phone	<input type="text"/> Use format: (xxx) xxx-xxxx	
Fax	<input type="text"/> Use format: (xxx) xxx-xxxx	
Email	<input type="text"/>	
Website	<input type="text"/>	

Designation Letter

If the trail is designated as an NRT, a letter of designation will be delivered along with the NRT Certificate to the street address of the managing agency/organization. The **Trail Manager's** name will be on the letter. However, if you would like a different name (e.g. department head, mayor, president of the organization, etc.) and/or address to appear on the letter, please enter the information below.

Designation Letter Name	First: <input type="text"/> Middle Initial: <input type="text"/> Last: <input type="text"/>	
Title	<input type="text" value="Mr."/>	
Position	<input type="text"/>	
Street Address for Deliveries	<input type="text"/> <input type="text"/> <input type="text"/>	
City, State, Zip	<input type="text"/> Alabama <input type="text"/> - <input type="text"/>	
Phone	<input type="text"/> Use format: (xxx) xxx-xxxx	

or



National Water Trails System

ONLINE APPLICATION



The National Recreation Trails Database Application for: Waters Edge Test Trail

Section 3 of 7: Contact Information

Are there multiple Managing Agencies or Organizations for this trail?

Yes, enter another agency/organization

No, continue to the next page.

Note: You will be able given an opportunity to edit, add, or remove contacts before submitting the final application.

The National Recreation Trails Database

Application for: Waters Edge Test Trail

Section 3 of 7: Contact Information

Public Information Contact

Each trail must designate a public information contact. You may either select one of the managing agencies or organizations listed below or enter a new contact.

Select an existing contact:

Jack Mitchell, Water's Edge, llc.



Set as Public Information Contact

[Click here to enter a new contact.](#)



National Water Trails System

ONLINE APPLICATION



The National Recreation Trails Database Application for: Waters Edge Test Trail

Section 4 of 7: Owner Consent and State Support

Directions: In this section, please upload the appropriate documents to address the following requirements if they apply to your trail:

1. All public and private property owners of trail lands or waters must give written consent to this application. (*Not required if the applicant is the sole owner of the property).
2. Trails on State, local government, or private land (anything other than Federal) must have a statement of support from the State Trails Administrator/Coordinator.

Existing documents:

Type	Description/Note	Filename	Remove
None Available			

Add documents, one at a time:

Add a New Document for Waters Edge Test Trail

Select Document to Upload

Choose File no file selected

(.pdf, .doc, .docx Only)

Type

Owner Written Consent

Description or Note

Upload This File

Note: Once all items have been uploaded (if required by your trail) continue by selecting a button below:

Save and Continue

or

Save Draft and Exit



National Water Trails System

ONLINE APPLICATION



The National Recreation Trails Database Application for: Waters Edge Test Trail

Section 5 of 7: Photo, Map, and Logo

Directions: In this section upload a photograph, trail map, and the trail's logo to be presented to the public. Additional photographs and maps may be uploaded in section 6.

Step 1: [Upload a photo](#)

Step 2: [Upload a map](#)

Step 3: [Upload a logo](#)

Step 4: [Continue to Section 6](#)



National Water Trails System

ONLINE APPLICATION



The National Recreation Trails Database Application for: Waters Edge Test Trail

Current Photo:

Section 5 of 7: Primary Photo

Directions: In this section upload a photo that best represents your trail. The image should be **horizontal/landscape** in layout and in **jpg** format. The image will be compressed and resized after uploading. The image you select will be displayed to the end user online as a preview of your trail during searches.

Step 1: Upload a photo:

Select Document to Upload

Choose File no file selected

(.jpg files only)

Photographer Name

Photo Caption

Upload Photo

Note: Photo upload may take up to five minutes, depending on file size and network speed. You will see a confirmation screen when upload is successful.

Step 2:

Save and Continue

Save Draft and Exit

Please Note: When you upload a photo you affirm that you have secured the rights for the photo to be used for publicity and promotion of National Recreation Trails and are giving us permission to do so. This includes use on the websites of the NRT Program, American Trails, and cooperating agencies and organizations, as well as their noncommercial publications. This also includes use by Trails.com and ViewRanger in promotion of National Recreation Trails through agreements with American Trails. You retain all other rights to your photos.



National Water Trails System

ONLINE APPLICATION



The National Recreation Trails Database Application for: Waters Edge Test Trail

Current Map File:

Section 5 of 7: Trail Map

Directions: In this section upload the map for your trail. PDF documents are preferred.

Step 2: Upload a Map:

Select Document to Upload

Choose File no file selected

(.pdf or .jpg files only)

Upload Map

Note: Map upload may take up to five minutes, depending on file size and network speed. You will see a confirmation screen when upload is successful.

Step 2: Return to previous page:

Save and Continue

Save Draft and Exit



National Water Trails System

ONLINE APPLICATION



The National Recreation Trails Database Application for: Waters Edge Test Trail

Current Logo File:

Section 5 of 7: Trail Logo

Directions: In this section upload the logo for your trail. PDF documents are preferred.

Step 1: Upload a Logo:

Select Document to Upload

Choose File no file selected

(.pdf or .jpg files only)

Upload Logo

Note: Logo upload may take up to five minutes, depending on file size and network speed. You will see a confirmation screen when upload is successful.

Step 2:

Save and Continue

Save Draft and Exit



National Water Trails System

ONLINE APPLICATION



The National Recreation Trails Database Application for: Waters Edge Test Trail

Section 6 of 7: Additional Supporting Materials (optional)

Directions: In this section you may upload more photos and maps, brochures, letters or resolutions of support, and additional websites.

Please Note: When you upload a photo you affirm that you have secured the rights for the photo to be used for publicity and promotion of National Recreation Trails and are giving us permission to do so. This includes use on the websites of the NRT Program, American Trails, and cooperating agencies and organizations, as well as their noncommercial publications. This also includes use by Trails.com and ViewRanger in promotion of National Recreation Trails through agreements with American Trails. You retain all other rights to your photos.

Existing Items:

Resource Type	Resource Desc	Resource URL/Filename	Remove
None Available			

Add Resources, one at a time, with either form below:

Add a New Document for Waters Edge Test Trail

Select Document to Upload

Choose File no file selected

(.pdf, .doc, .docx, .jpg, .kml, .kmz document)

Type

Brochure

Description or Note

Add This Resource

Add a New Webpage for Waters Edge Test Trail

Website Address

Website Title

Add This Resource

Note: Once all items have been uploaded continue by selecting a button below:

Save and Continue to Final Step

or

Save Draft and Exit



National Water Trails System

ONLINE APPLICATION



The National Recreation Trails Database Application for: Waters Edge Test Trail

Section 7 of 7: Print, Sign, and Upload the Signature Page

Step 1. [Download the signature page here.](#)

Step 2. Print, Sign and Scan the Signature page.

Step 3. Upload the signature page using the form below:


Upload Signature Page for Waters Edge Test Trail

Select Document to Upload

Choose File no file selected

(.pdf, .doc, .docx document)

Type

Signature Page 

Note

Upload Signature Page

Attaching the signature page will trigger submission of your application.