

Screen Shots of the National Map Corp Web Application

Logon Page for user

https://navigator.er.usgs.gov/login?referer=%2Fedit%3Fmlat%3D38.91

USGS **The National Map Corps**

VGI Structures View Standard Editor [log in](#) | [sign up](#)

Login

Don't have an account? [Register now](#)

Email Address or Username:

Password: ([Lost your password?](#))

Remember me

Alternatively please use your OpenID to login:

Remember me

[Accessibility](#) [FOIA](#) [Privacy](#) [Policies and Notices](#)

[U.S. Department of the Interior](#) | [U.S. Geological Survey](#)


Page Contact Information: [Contact USGS](#)

[USA.gov](#)

The National Map @USGSTNM
westford moves to Society of the Steel Tape level.
[bit.ly/1bcgt2](#) #USGS #VGI #TNMCorps
#crowdsourcing
[pic.twitter.com/ftc5OAPbF](#)

Tweet to @USGSTNM

Logon Page for New User Account



VGI Structures View Standard Editor log in | sign up

Create a User Account

Fill in the form and we will send you a quick email to activate your account.

Email Address:

Confirm Email Address:


Not displayed publicly (see [privacy policy](#))

Display Name:

Your publicly displayed username (recommend using a name other than your real name). We will not show this through social media without your consent. You can change this later in My Settings.



Password:

Confirm Password:

Alternatively, use  OpenID to login

[Accessibility](#) [FOIA](#) [Privacy](#) [Policies and Notices](#)


U.S. Department of the Interior | U.S. Geological Survey
Page Contact Information: [Contact USGS](#)



Imagery Help
Puerto Rico Editing Tips
Structures List

Contact [The National Map Corps Team](#)

Tweets [Follow](#)

 **The National Map** @USGSTNM 52m

westford moves to Society of the Steel Tape level.
bit.ly/1bcglt2 #USGS #VGI #TNMCorps
#crowdsourcing
pic.twitter.com/ftcSOAPbF

Help and Training Information for Users

https://navigator.er.usgs.gov/edit?mlat=38.91706&mlon=-77.00025&zoom=12&editor=potlatch2

USGS The National Map Corps

VGI Structures View **Standard Editor** Peer Review Editor Advanced Editor QA Editor

Save Help Undo Redo

This link opens a help page for users that contain multiple topics as a training guide.

Search

examples: 'Denver', 'Blake Street, Denver, Colorado' more examples... Where is it?

TNMCorps Overview

TNMCorps Project Website

Standard Editor User Guide

Peer Review User Guide

Imagery Help

Puerto Rico Editing Tips

Structures List

Contact The National Map Corps Team

Emergency Response and Law Enforcement:

Government and Military:

Mail and Shipping:

Public Attractions and Landmark Buildings:

Key:

Unedited

Opens this standard Windows training document

The National Map Corps

Contents Index Search

Home > User Guide for Co

Standard Editing User Guide

Version 2.2 (last updated February 26, 2014)

- User Guide for Contributing Structures to
- Getting Started
- Editing
- Resources
- Examples
- Additional Information
- Quick Reference Guide
- The National Map Corps Web Site
- Standard Editor

Navigation in the standard editor

The screenshot displays the USGS VGI Structures Standard Editor interface. The browser address bar shows the URL: <https://navigator.er.usgs.gov/edit?lat=-38.91706&mlon=-77.00025&zoom=12&editor=potlatch2>. The page title is "USGS VGI Structures". The main navigation bar includes "View", "Standard Editor", "Peer Review Editor", "Advanced Editor", and "QA Editor". The user is logged in as "OzarkGeoGeek".


The interface is divided into several sections:

- Left Sidebar:** Contains navigation links for "The National Map Corps", "TVMCorps Overview", "TVMCorps Project Website", "Standard Editor User Guide", "Peer Review User Guide", "Imagery Help", "Puerto Rico Editing Tips", "Structures List", "Contact The National Map Corps Team", and "Tweets" from @USGSTNM.
- Top Left Panel:** Features a search bar and a list of categories: "Education", "Emergency Response and Law Enforcement", "Government and Military", "Mail and Shipping", and "Public Attractions and Landmark Buildings".
- Key:** A legend for icon colors: Unedited (orange), Edited (green), Peer Reviewed (blue), Advanced (pink), and USGS Reviewed (yellow).
- Main Map Area:** Shows an aerial view of a city with various icons overlaid. A message states: "Edit or confirm only red icons. Green icons have already been edited and saved by other volunteers." A "Key:" section below the map indicates that clicking on a state name provides important updates, with "Texas" listed.
- Bottom Bar:** Includes the text "Click object to select. Drag blank area to move map." and links for "Accessibility", "FOIA", "Privacy", and "Policies and Notices".

Easy Editor to place manmade structures on a map

View **Standard Editor** Peer Review Editor Advanced Editor QA Editor Welcome, OzarkGeoGeek | [logout](#)

Save Help Undo Redo Background Options

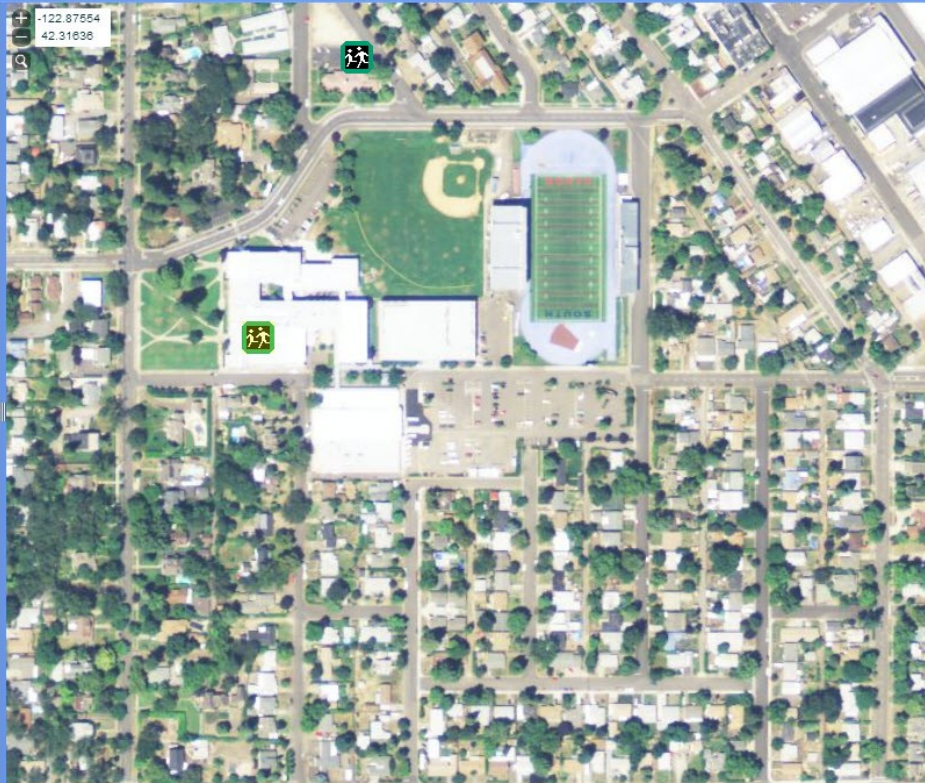


[History for Structure point](#)

Required Optional

Name:

Finished
Editing:



Click, hold and drag to move. Backspace/delete to delete.

Optional input tab in the editor

The screenshot displays the USGS National Map Corps VGI Structures editor interface. The browser address bar shows the URL: <https://navigator.er.usgs.gov/edit?editor=potlatch2&lat=18.4588&lon=-66.0898&zoom=14>. The page title is "VGI Structures" and the active tab is "Standard Editor".

The interface includes a search bar with the text "Search" and a magnifying glass icon. Below the search bar, there are examples of search terms: "examples: 'Denver', 'Blake Street, Denver, Colorado' more examples... Where am I?".

Navigation links are provided for "TNMCorps Overview", "TNMCorps Project Website", "Standard Editor User Guide", and "Peer Review User Guide".

A "magery Help" section is visible, with links for "Puerto Rico Editing Tips" and "Structures List".

A "Tweets" section shows a tweet from USGS (@USGS) posted 20 hours ago, with the text: "The things some people have to do to do their job... bit.ly/1oNzrzE pic.twitter.com/zVzshPn5V".

The main form area is titled "Law Enforcement" and includes a "History for Structure point" section. The form has two tabs: "Required" and "Optional". The "Required" tab is active, and the form fields are:

- Address (Physical): San Juan Antiguo
- City: San Juan
- GAZ_ID: Unset
- State: (PR)
- Zip Code: 00926
- Attribute Source: Unset

The "Optional" tab is currently inactive. The map view on the right shows an aerial view of a city area with several structure points marked by icons (a person, a cross, a checkmark, and a yellow square with a checkmark). The map coordinates are -66.10280, 18.45986.