



## New Part 107 Waiver/Authorization Application

Please select one of the following to start your Application.

- OPERATIONAL WAIVER:** Use this to request a waiver to the provisions of Part 107 waivable under 14 C.F.R. 107.200 (e.g. operations at night, operations from a moving vehicle, operation beyond line of sight, operation over people, operation requiring a visual observer, operations of multiple UA by one pilot, operation near aircraft, or waivers from operating limitations on ground speed, altitude, minimum visibility, or minimum distance from clouds).
- AIRSPACE AUTHORIZATION:** Use this to request access to controlled airspace. An airspace authorization is the mechanism by which an operator may seek Air Traffic Control (ATC) approval to operate in controlled airspace. Authorizations can be for a specific location or for broad areas governed by a single ATC jurisdiction.
- AIRSPACE WAIVER:** Use this to request a waiver from 14 C.F.R. § 107.41. Airspace Waivers may be issued where the applicant can demonstrate safety mitigations through equipment that their UAS can safely operate in controlled airspace without seeking ATC authorization prior to each operation. Processing times for airspace waivers are significantly longer than processing times for airspace authorizations.

Cancel

Start Application

HOME PART 107 DASHBOARD

### Part 107 Dashboard

#### Inventory

2

Total sUAS

1 Active sUAS

1 Canceled sUAS

Manage sUAS Inventory

Manage User Accounts

REGISTER SECTION 336 ACCOUNT

### Part 107 Waivers & Authorizations



- 1 Acknowledgment
- 2 Operation Parameters
- 3 Review Authorization
- 4 Confirmation

You are not required to respond to this collection of information unless it displays a valid OMB control number.  
 Waivers and ATC Authorization in Controlled Airspace under Part 107 OMB Control No. 2120-0768. Expiration Date 04/30/2018.

### Operation Title

**OPERATION TITLE**

*Name of the operation.*

### Responsible Party

Stakeholder ID: 101055

*Person responsible for the safety of the operation. [Edit Part 107 Account Information.](#)*

**FIRST NAME**

**LAST NAME**

**PART 107 ACCOUNT NAME**

**EMAIL**

**PHONE NUMBER**

**PHONE EXT**

*This phone number should be for the person whom ATC can immediately contact during the operation.*

[Back](#)

[Next](#)

## Operation Parameters

START DATE

END DATE

*Dates cannot be in the past or exceed 24 months from today's date.*

TIMEFRAME  SUNRISE TO NOON  NOON TO 4 PM  4 PM TO SUNSET  NIGHT

*Note: Night operations require a waiver to 14 C.F.R. § 107.29*

FREQUENCY

LOCAL TIME ZONE

PROPOSED LOCATION OF OPERATION Provide the specific area within the class of airspace that you wish to operate.

*0/15000 characters.*

PROPOSED MAXIMUM FLIGHT ALTITUDE ABOVE GROUND LEVEL (AGL) Provide the maximum flight altitude above ground level.

*Note: Operations over 400 ft AGL may require a waiver to 14 C.F.R. § 107.51(b)*

### Latitude

DEGREES

MINUTES

SECONDS

DIRECTION

### Longitude

DEGREES

MINUTES

SECONDS

DIRECTION

RADIUS

NEAREST AIRPORT

CLASS OF AIRSPACE

*Three or four character Airport Identifier*

DESCRIPTION OF YOUR PROPOSED OPERATION Purpose of operation and method by which the proposed operation can be safely conducted.

*0/15000 characters.*



1 Acknowledgment → 2 Operation Parameters → **3 Review Authorization** → 4 Confirmation

### Airspace Authorization: Airspace Auth 1 - 042318

Add Attachment

Reference Number: 2018-P107-WSA-02547

#### Responsible Party

Stakeholder ID: 101055

NAME	PART 107 ACCOUNT NAME	PHONE	PRIMARY EMAIL
John Smith	Smith Photography	(748) 239-7423	faa.michelle+121817b@gmail.com

#### Operation Parameters

Airspace Auth 1 - 042318

START DATE	END DATE	TIMEFRAME	FREQUENCY
05/01/2018	01/01/2020	Sunrise to noon Noon to 4 PM	Bi-weekly

LOCAL TIME ZONE	PROPOSED MAXIMUM FLIGHT ALTITUDE ABOVE GROUND LEVEL (AGL)
Pacific Standard Time (PST) [UTC-8]	100 ft.

PROPOSED LOCATION OF OPERATION  
Description of proposed location

LATITUDE				LONGITUDE			
DEGREES	MINUTES	SECONDS	DIRECTION	DEGREES	MINUTES	SECONDS	DIRECTION
1	1	1	S	1	1	1	W

RADIUS	NEAREST AIRPORT	CLASS OF AIRSPACE
1/4th NM	PDX	B

DESCRIPTION OF YOUR PROPOSED OPERATION  
Description of proposed operation

Back

Submit



# FAADroneZone

HOME PART 107 DASHBOARD PART 107

1 Acknowledgment

## Airspace Authorization

Reference Number: 2018-P107

### Responsible Party

Stakeholder ID: 101055

NAME

John Smith

### Operation Parameters

Airspace Auth 1 - 042318

## Add Attachment

Add any attachments that will support your Airspace Authorization application.  
Supported file formats include: .bmp, .doc, .docx, .gif, .jpeg, .jpg, .kml, .kmz, .mpeg, .mpg, .pdf, .png, .ppt, .pptx, .rtf, .tif, .tiff, .txt, .xls, .xlsx  
File size is limited to 20MB per attachment.

FILENAME	Choose a file.	Choose File
DESCRIPTION	Enter a description of your file attachment.	
0/100 characters.		
Cancel		Save

REGISTER SECTION 336 ACCOUNT

Confirmation

Add Attachment

EMAIL

john.smith@e+121817b@gmail.com



### Airspace Authorization: Airspace Auth 1 - 042318

Add Attachment

Reference Number: 2018-P107-WSA-02547

Successfully uploaded attachment. ✕

#### Operation Attachments

NAME	DESCRIPTION	SIZE	DATE ADDED	ADDED BY
Sample Word Doc for demo.docx	Sample attachment	12.39 KB	04/23/2018 12:36	John Smith

Only 5 attachments are allowed.

#### Responsible Party

Stakeholder ID: 101055

NAME	PART 107 ACCOUNT NAME	PHONE	PRIMARY EMAIL
John Smith	Smith Photography	(748) 239-7423	faa.michelle+121817b@gmail.com

#### Operation Parameters

Airspace Auth 1 - 042318

START DATE 05/01/2018	END DATE 01/01/2020	TIMEFRAME Sunrise to noon Noon to 4 PM	FREQUENCY Bi-weekly
LOCAL TIME ZONE Pacific Standard Time (PST) [UTC-8]		PROPOSED MAXIMUM FLIGHT ALTITUDE ABOVE GROUND LEVEL (AGL) 100 ft.	
PROPOSED LOCATION OF OPERATION Description of proposed location			
<b>LATITUDE</b> DEGREES: 1    MINUTES: 1    SECONDS: 1    DIRECTION: S		<b>LONGITUDE</b> DEGREES: 1    MINUTES: 1    SECONDS: 1    DIRECTION: W	
RADIUS 1/4th NM	NEAREST AIRPORT PDX	CLASS OF AIRSPACE B	
DESCRIPTION OF YOUR PROPOSED OPERATION Description of proposed operation			



## Confirmation

We have received your Airspace Authorization Application  
Your application reference number is 2018-P107-WSA-02547.

[Manage Part 107 Waivers/Authorizations](#)

For updates on the status of your request, you can log in to the FAADroneZone and click on [Manage Part 107 Waivers/Authorizations](#) or call the FAA Help Desk.



## Part 107 Waivers & Authorizations

Create Part 107 Waiver/Authorization

SEARCH

Showing items 1 - 7 of 7 total items

Filter by All Part 107 Waivers/Authorizations


TITLE	DATE	APPLICANT	TYPE	STATUS	REFERENCE ID
Airspace Auth 1 - 042318	04/23/2018	John Smith	Airspace Authorization	Under Review	2018-P107-WSA-02547
Airspace Auth 1 - 121817	12/17/2017	John Smith	Airspace Authorization	Under Review	2017-P107-WSA-01702
Airspace Waiver 1 - 042318	04/23/2018	John Smith	Airspace Waiver	Under Review	2018-P107-ATO-02314
Airspace Waiver 1 - 121817	12/17/2017	John Smith	Airspace Waiver	Under Review	2017-P107-ATO-01937
Operational Waiver 1 - 03...		John Smith	Operational Waiver	Draft	107W-2018-03862
Operational Waiver 1 - 04...	04/23/2018	John Smith	Operational Waiver	Under Review	107W-2018-04088
Ops Waiver 1 - 121817	12/17/2017	John Smith	Operational Waiver	Under Review	107W-2017-03534





### Part 107 Dashboard

#### Inventory

2  
Total sUAS

1 Active sUAS ..... 

1 Canceled sUAS ..... 




[Manage sUAS Inventory](#)

#### Part 107 Users

2  
Total Users

1 Active User ..... 

1 Invited User ..... 



[Manage User Accounts](#)

#### Part 107 Waivers & Authorizations

sUAS operators who want to fly outside the requirements of the Small UAS Rule (Part 107) may request a waiver and/or airspace authorization using the provided tools.

Applicants are encouraged to review the list of regulations subject to waiver and have these resources available when creating an Operational Waiver application:

- [Step-by-Step Application Process Guidance](#)
- [How to Apply for an Operational Waiver \(PDF\)](#)
- [Waiver Safety Explanation Guidelines](#)

Applicants are encouraged to review and have these resources available when creating an Airspace Authorization or Airspace Waiver application:


- [Step-by-Step Application Process Guidance](#)
- [How to Apply for an Airspace Authorization/Waiver \(PDF\)](#)


These tools should only be used to request waivers or authorizations for operations flown under Title 14 Part 107. They are not intended for operations flown in accordance with the Special Rule for Model Aircraft.


[Manage Part 107 Waivers/Authorizations](#)

#### Part 107 Waivers & Authorizations

7  
Total Part 107 Waivers & Authorizations

1 Draft ..... 

6 Under Review ..... 



[Create Part 107 Waiver/Authorization](#)

#### Part 107 Accident Reports

The remote pilot in command must report any sUAS accident to the FAA no later than 10 days after a Part 107 operation that meet the following criteria:

- Serious injury to any person or any loss of consciousness; or
- Damage to any property, other than the small unmanned aircraft, unless one of the following conditions is satisfied:
  - The cost of repair (including materials and labor) does not exceed \$500; or
  - The fair market value of the property damaged does not exceed \$500 in the case of real property.