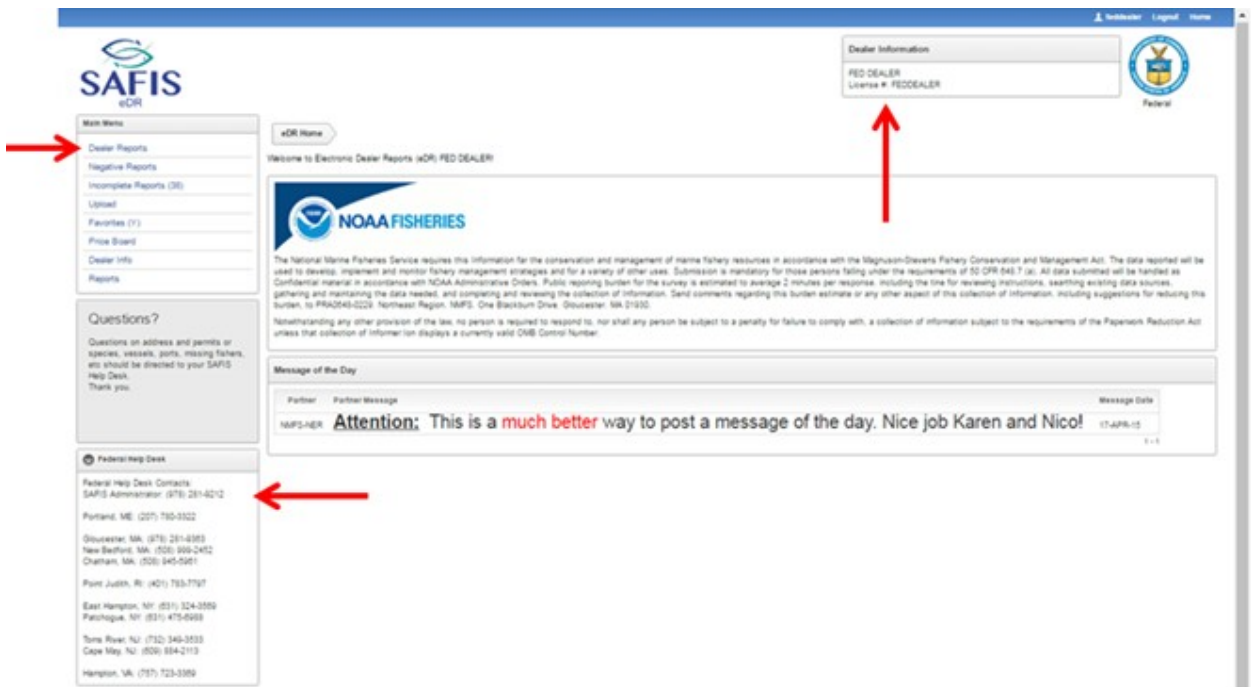
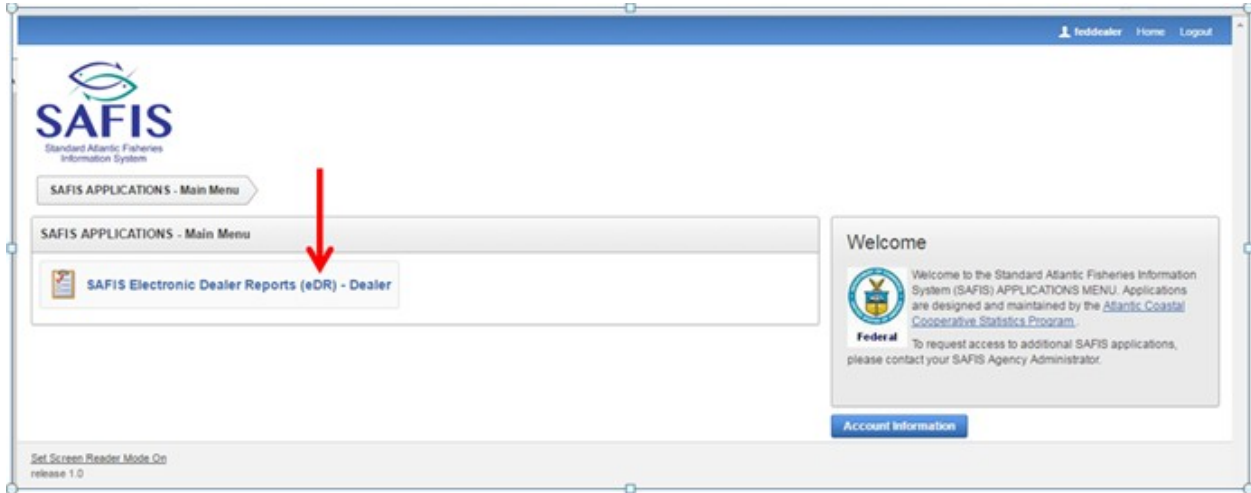



# 0648-0040 extension: Atlantic Bluefin Tuna Daily Landings Reporting screenshots






[Help](#) [Logout](#) [Home](#)

**Data Entry Information**

FED SUPER

**Dealer Information**

(TEST) FEDERAL HMS DEALER - HMS TESTER  
License #: 123



[eDR Home](#) > [Dealer Reports](#) > **+ Create NEW Dealer Report**

Select PURCHASE YEAR to view dealer reports for that year.

PURCHASE YEAR: 2016

Q [ ] Go Actions [v]

Dealer Report #	Status	Fisher	Landing Date (MM/DD/YYYY)	Date Of Purchase (MM/DD/YYYY)	Vessel	Hull #	Entry Date (MM/DD/YYYY)	Submitted By	Updated By User ID	Submit Method
314027	UNLOCK		05/04/2016	05/04/2016			05/04/2016	Fed Super	-	Keyed into SAFIS online application
314059	UNLOCK	UNKNOWN, UNKNOWN	05/01/2016	05/01/2016			05/02/2016	Fed Super	FEDSUPER	Keyed into SAFIS online application
314058	UNLOCK	UNKNOWN, UNKNOWN	05/19/2016	05/20/2016			05/20/2016	Fed Super	-	Keyed into SAFIS online application
314057	UNLOCK	UNKNOWN	05/20/2016	05/20/2016			05/20/2016	Fed Super	-	Keyed into SAFIS online application

[eDR Home](#) > [Dealer Reports](#) > **Create / Edit Dealer Report**

**1** Select a Favorite Fisher/Vessel/Port

**2** Create / Edit Dealer Report

Dealer Report #

Fisher: -- Select Favorite Fisher -- [Select from All Fishers](#)

Fisher License:

Port: -- Select Favorite Port -- [Select from All Ports](#)

Date Landed (MM/DD/YYYY):

Time Landed (HH:MM):

Date Of Purchase (MM/DD/YYYY):

Vessel Name: -- Select Favorite Vessel (cost/state and fed) -- [Select from All Vessels](#)  No Vessel

USCG / State Reg #:

GARFO Federal Permit #:

VTR (FED dealer only) #:

Did a shark landing occur from within the Atlantic Shark Research Fishery?  Yes

Total Dollars:

**3** Create / Edit Landing(s)

Species may be added in one of two ways.

1. Select species from tree at left. OR,  
2. load your favorite species by pressing INCLUDE FAVORITE SPECIES Button (Favorites must exist for button to appear).

no landings entered at this time.

**4**

**Main Menu**

- Dealer Reports
- Negative Reports
- Incomplete Reports (21)
- Favorites (Y)
- Price Board
- Dealer Info
- Reports

**Data Entry Menu**

- Contact Log
- Data Entry Reports
- Change Dealer

**Dealer Reports under State Permit(s)**

- View State

- Striped Bass
- Sturgeon,Atlantic
- Sturgeon,Shortnose
- Suckers
- Sunfishes
- Swordfish
- Tarpon
- Tautog
- Terrapin
- Tilefish (Golden Tilefish)
- Tilefish,Blueline
- Tilefish,Sand
- Toadfishes
- Tomcod,Atlantic
- Torpedo,Atlantic
- Trigperfishes
- Tripetail
- Trout,Rainbow
- Tuna,Albacore
- Tuna,Bigeye
- Tuna,Blackfin
- Tuna,Bluefin
- Round-Unclassified-Lb
- Outled\_Heads Off\_Tail Off (Cores)-Lb**
- Tuna,Little (Tunny)
- Tuna,Skippack

**3** Edit Landings

Total Dollars:

Species may be added in one of two ways:  
 1. Select species from tree at left. OR  
 2. Load your favorite species by pressing INCLUDE FAVORITE SPECIES Button (Favorites must exist for button to appear).

Species	Bluefin Tuna Info	Disposition	Gear	Quantity	Price	Dollars	Catch Source
1 TUNA, BLUEFIN-OUTTID, HEADS OFF TAL OFF, BELLY FLAPS ON (CORES-UNCLASSIFIED-LB	BFT Info	Food	<input type="text" value="0"/> <ul style="list-style-type: none"> <li>Select Favorite</li> <li>PURSE SEINE</li> <li>POUND NETS</li> <li>WEIRS</li> <li>HOOK AND LINE</li> <li>HAND LINE</li> <li>LONG LINES</li> <li>HARPOONS</li> <li>0</li> </ul>	<input type="text"/>	<input type="text"/>	<input type="text"/>	Standard

SAVE (F9) Cancel

*Note: Red arrows point to the 'Select Favorite' dropdown, the Quantity, Price, and Dollars input fields, and the Catch Source dropdown.*

Additional Bluefin Tuna Data

BFT Landings

BFT Permit #:

Tag: (Prefix)  Tag nbr

\* Length (inches):

\* Measure Type:  Fin  Snout

\* Area Caught:

Destination:

Sale:  Freshness:  Fat:

Color:  Shape:

BFT Grade: ROUND BFT Grade Quantity:  LB

Species: TUNA, BLUEFIN Market (Unit): UNCLASSIFIED (LB)

\* Area Caught:
 

- 1-US BORDER TO VINALHAVEN
- Select Area--
- 1-US BORDER TO VINALHAVEN
- 2-VINALHAVEN TO CAPE PORPOISE
- 3-CAPE PORPOISE TO CAPE ANN
- 4-CAPE ANN TO EASTHAM
- 5-EASTHAM TO AQUINNAH
- 6-AQUINNAH TO SHINNECOCK
- 7-SHINNECOCK TO CAPE HATTERAS
- 8-CAPE HATTERAS TO KEY WEST
- 9-EASTERN GULF OF MEXICO
- 10-WESTERN GULF OF MEXICO

Destination: CKSIDE

BFT Grade:

*Note: A red arrow points from the 'Area Caught' dropdown in the main form to the expanded dropdown menu.*