

Application for Permit to Modify (APM)

1. WELL NAME (CURRENT)	2. SIDETRACK NO. (CURRENT)	3. BYPASS NO. (CURRENT)	4. OPERATOR NAME and ADDRESS <i>(Submitting office)</i>
5. API WELL NO. (12 digits)	6. START DATE (Proposed)	7. ESTIMATED DURATION (DAYS)	
8. <input type="checkbox"/> Revision	9. If revision, list changes:		

WELL AT TOTAL DEPTH		WELL AT SURFACE	
10. LEASE NO.		13. LEASE NO.	
11. AREA NAME		14. AREA NAME	
12. BLOCK NO.		15. BLOCK NO.	

Proposed or Completed Work

16. PROPOSED OR COMPLETED WORK (Describe in Section 17)

PLEASE SELECT ONLY ONE PRIMARY TYPE IN BOLD AND AS MANY SECONDARY TYPES AS NECESSARY.

<input type="checkbox"/> Completion	<input type="checkbox"/> Workover:	<input type="checkbox"/> Enhance Production
<input type="checkbox"/> Initial Completion	<input type="checkbox"/> Change Tubing	<input type="checkbox"/> Acidize
<input type="checkbox"/> Reperforation	<input type="checkbox"/> Casing Pressure Repair	<input type="checkbox"/> Artificial Lift
<input type="checkbox"/> Change Zone		<input type="checkbox"/> Wash/Desand Well
<input type="checkbox"/> Modify Perforations	<input type="checkbox"/> Abandonment of Well Bore:	<input type="checkbox"/> Jet Well
<input type="checkbox"/> Utility	<input type="checkbox"/> Permanent Abandonment	<input type="checkbox"/> Hydraulic Fracturing
<input type="checkbox"/> Initial Injection Well	<input type="checkbox"/> Temporary Abandonment	<input type="checkbox"/> Information:
<input type="checkbox"/> Additional Fluids for Injection	<input type="checkbox"/> Plugback to Sidetrack/Bypass	<input type="checkbox"/> Surface Location Plat
<input type="checkbox"/> Other Operations	<input type="checkbox"/> Site Clearance	<input type="checkbox"/> Change Well Name
<input type="checkbox"/> Describe Operation(s)		

17. BRIEFLY DESCRIBE PROPOSED OPERATIONS (Attach prognosis):

18. LIST ALL ATTACHMENTS (Attach complete well prognosis and attachments required by 30 CFR 250.465; 250.513(a) through (d); 250.514(d); 250.516(a); 250.517(d)(8); 250.517(d)(9)(i); 250.519; 250.613(a) through (d); 250.614(d); 250.616(a); 250.616(f)(4); 250.617(d); 250.617(h)(1); 250.617(h)(2)(i); 250.1706(a); 250.1706(f)(4); 250.1707(d); 250.1709; 250.1712(a) through (g); 250.1721(a); 250.1722(a); or 250.1743(a).

19. Rig Name or Primary Unit (e.g., Wireline Unit, Coil Tubing, Snubbing Unit, etc.)

20. The greater of SITP or MASP (psi):	21. Type of Safety Valve (SV): _____ SCSSV _____ SSCSV _____ N/A	22. SV Depth BML (ft):
--	---	------------------------

23. Rig BOP (Rams)			24. Rig BOP (Annular)	
Size: (inches)	Working Pressure (psi)	Test Pressure (psi)	Working Pressure (psi)	Test Pressure (psi)
_____	_____	Low/High: _____	_____	Low/High: _____

**Submit original plus THREE copies, with ONE copy marked "Public Information."
Application for Permit to Modify (APM) (con't) page 2**

25. Coiled Tubing BOP:		26. Snubbing Unit BOP:		27. Wireline Lubricator:	
Working Pressure (psi) _____	BOP Test Pressure (psi) Low/High: _____	Working Pressure (psi) _____	Test Pressure (psi) Low/High: _____	Working Pressure (psi) _____	Test Pressure (psi) Low/High: _____
28. Wireline BOP:		This is space is currently blank			
Working Pressure (psi) _____	BOP Test Pressure (psi) Low/High: _____				
29. CONTACT NAME:		30. CONTACT TELEPHONE NO.:		31. CONTACT E-MAIL ADDRESS:	
32. AUTHORIZING OFFICIAL (Type or print name)			33. TITLE		
34. AUTHORIZING SIGNATURE			35. DATE		
THIS SPACE FOR BSEE USE ONLY					
APPROVED BY: _____		TITLE _____		DATE _____	




36) Questions	Response	Remarks
A) Is H ₂ S present in the well? If yes, then comment on the inclusion of a Contingency Plan for this operation.	<input type="checkbox"/> YES <input type="checkbox"/> NO <input type="checkbox"/> N/A	
B) Is this proposed operation the only lease holding activity for the subject lease? If yes, then comment.	<input type="checkbox"/> YES <input type="checkbox"/> NO <input type="checkbox"/> N/A	
C) Will all wells in the well bay and related production equipment be shut-in when moving on to or off of an offshore platform, or from well to well on the platform? If not, please explain.	<input type="checkbox"/> YES <input type="checkbox"/> NO <input type="checkbox"/> N/A	
D) If sands are to be commingled for this completion, has approval been obtained?	<input type="checkbox"/> YES <input type="checkbox"/> NO <input type="checkbox"/> N/A	
E) Will the completed interval be within 500 feet of a block line? If yes, then comment.	<input type="checkbox"/> YES <input type="checkbox"/> NO <input type="checkbox"/> N/A	
F) For permanent abandonment, will casings be cut 15 feet below the mudline? If no, then comment.	<input type="checkbox"/> YES <input type="checkbox"/> NO <input type="checkbox"/> N/A	

est Pressure

psi)

'High: _____

ADDRESS:



|

|

Application for Permit to Modify (APM) (con't) page 3

36) Con't

Questions	Response	Remarks
G) Will you ensure well-control fluids, equipment, and operations be designed, utilized, maintained, and/or tested as necessary to control the well in foreseeable conditions and circumstances, including subfreezing conditions?	<input type="checkbox"/> YES <input type="checkbox"/> NO <input type="checkbox"/> N/A	
H) Will digital BOP testing be used for this operation? If "yes", state which version in the comment box?	<input type="checkbox"/> YES <input type="checkbox"/> NO <input type="checkbox"/> N/A	
I) Is this APM being submitted to remediate sustained casing pressure (SCP)? If "yes," please specify annulus in the comment box. If you have been given a departure/denial for SCP as discussed in section #18, include in the attachments.	<input type="checkbox"/> YES <input type="checkbox"/> NO <input type="checkbox"/> N/A	
J) Are you pulling tubing and/or casing with a crane? If "yes," have documentation on how you will verify the load is free per API RP 2D, Appendix B. This documentation must be maintained by the lessee at the lessee's field office nearest the OCS facility or other locations conveniently available to BSEE for review, when applicable.	<input type="checkbox"/> YES <input type="checkbox"/> NO <input type="checkbox"/> N/A	
K) Will the proposed operation be covered by an EPA Discharge Permit? (Please provide permit number comments for this question).	<input type="checkbox"/> YES <input type="checkbox"/> NO <input type="checkbox"/> N/A	
L) Will you be using multiple size workstring/tubing/coil tubing/snubbing/wireline? If yes, attach a list of all sizes to be used including the size, weight, and grade.	<input type="checkbox"/> YES <input type="checkbox"/> NO <input type="checkbox"/> N/A	
M) For both surface and subsea operations, are you utilizing a dynamically positioned vessel/work boat at any time during this operation?	<input type="checkbox"/> YES <input type="checkbox"/> NO <input type="checkbox"/> N/A	

CERTIFICATION: I certify that the information submitted is complete and accurate to the best of my knowledge. I understand that making a false statement may subject me to criminal penalties under 18 U.S.C. 1001.

Name and Title: _____ Date: _____

PAPERWORK REDUCTION ACT OF 1995(PRA) STATEMENT: The PRA (44 U.S.C. 3501 et seq.) requires us to inform you that we collect this information to obtain knowledge of equipment and procedures to be used in drilling operations. BSEE uses the information to evaluate, approve, or disapprove adequacy of equipment and/or procedures to safely perform drilling operations. Responses are mandatory (43 U.S.C. 1334). Propriety data are covered under 30 CFR 250.197. An agency may not conduct or sponsor, and a person is not required to respond to a collection of information unless it displays a currently valid OMB Control Number. Public reporting burden for reviewing the instructions, completing and filling out this form only is estimated to average 1 hour per response. The burden for the attachments required range from 10 minutes to 1.5 hours depending on the requirement. Direct comments regarding the burden or any other aspect of this form to the Information Collection Clearance Officer, BSEE, 45600 Woodland Road, Sterling, VA 20166

|

|