




Screen shots from Earth Explorer in a browser

Log on page with PRA statement.







ERS - Devsys

ERS consolidates user profile and authentication for all EROS web services into a single independent application.

Sign In

sign in with a linked account from one of the following providers

sign in with your existing USGS registered username and password

Registered USGS Username

Registered USGS Password

[forgot password?](#)


Don't have an account?

OMB number TBD
OMB expiration date TBD

Privacy and Paperwork Reduction Act statements: 16 U.S.C. 1a7 authorized collection of this information. This information will be used by the U.S. Geological Survey to better serve the public. Response to this request is voluntary. No action may be taken against you for refusing to supply the information requested. The time required to complete this information collection is estimated to average 5 minutes per response. We will not distribute responses associated with you as an individual. We ask you for some basic organizational and contact information to help us interpret the results and, if needed, to contact you for clarification. Comments on this collection should be sent to custserv@usgs.gov.

Accessibility FOIA Privacy Policies and Notices Feedback Help

U.S. Department of the Interior U.S. Geological Survey
URL: <https://ersdev.cr.usgs.gov>
Page Contact Information: cmaw@usgs.gov
Page Last Modified: 07/16/2015
Server: edclxvs106



New user registration page.

User Registration

[Cancel](#)

User Credentials **Contact Demographic** **Contact Information** **Complete Registration**

Registration and login credentials are required to access all system features and download data from USGS EROS web services. To ensure privacy and security, ERS uses Hypertext Transfer Protocol with Secure Sockets Layer (HTTPS) to encrypt user authentication.



To register, please create a username and password. The information gathered from the registration process is not distributed to other organizations and is only used to determine trends in data usage. Review [USGS Privacy Policies](#).

The Cancel button can be used to exit the registration process at any time and information entered will be lost.

Username

New Password

Confirm New Password

 [Privacy & Terms](#)

Continue

OMB number TBD
OMB expiration date TBD

Privacy and Paperwork Reduction Act statements: 16 U.S.C. 1a7 authorized collection of this information. This information will be used by the U.S. Geological Survey to better serve the public. Response to this request is voluntary. No action may be taken against you for refusing to supply the information requested. The time required to complete this information collection is estimated to average 5 minutes per response. We will not distribute responses associated with you as an individual. We ask you for some basic organizational and contact information to help us interpret the results and, if needed, to contact you for clarification. Comments on this collection should be sent to custserv@usgs.gov

ERS - Devsys ERS - Devsys

https://ersdev.cr.usgs.gov/swentzy/register/demographic

Most Visited Getting Started Suggested Sites Web Slice Gallery USGS Global Visualizati... EE EarthExplorer - Devsys ZF EarthExplorer Admin - ... GloVis Next - Error Occ...

<input type="checkbox"/> Agriculture forecasting	<input type="checkbox"/> Agricultural management/production/conservation
<input type="checkbox"/> Alternative energy exploration/development	<input type="checkbox"/> Assessments and taxation
<input type="checkbox"/> Biodiversity conservation	<input type="checkbox"/> Climate science/change
<input type="checkbox"/> Coastal science/monitoring/management	<input type="checkbox"/> Cryospheric science
<input type="checkbox"/> Cultural resource management/anthropology/archaeology	<input type="checkbox"/> Defense/national security
<input type="checkbox"/> Ecological/ecosystem science/monitoring	<input type="checkbox"/> Education: K-12
<input type="checkbox"/> Education: university/college	<input type="checkbox"/> Emergency/disaster management
<input type="checkbox"/> Energy /metals/minerals exploration/extraction/development	<input type="checkbox"/> Engineering/construction/surveying
<input type="checkbox"/> Environmental regulation	<input type="checkbox"/> Fish and wildlife science/management
<input type="checkbox"/> Fire science/management	<input type="checkbox"/> Forest science/management
<input type="checkbox"/> Geology	<input type="checkbox"/> Hazard insurance
<input type="checkbox"/> Humanitarian aid	<input type="checkbox"/> Law enforcement
<input type="checkbox"/> Land use/land cover change	<input type="checkbox"/> Public health
<input type="checkbox"/> Range/grassland science/management	<input type="checkbox"/> Real estate/property management
<input type="checkbox"/> Recreation science/management	<input type="checkbox"/> Rural planning and development
<input type="checkbox"/> Software development	<input type="checkbox"/> Telecommunications
<input type="checkbox"/> Technical training	<input type="checkbox"/> Transportation
<input type="checkbox"/> Urban planning and development	<input type="checkbox"/> Urbanization (e.g., growth, sprawl)
<input type="checkbox"/> Utilities	<input type="checkbox"/> Water resources

Other Application

Over the next year, approximately how much of the remotely sensed data you acquire from USGS will you distribute to others to use as opposed to using it yourself?

Select a Distribution Amount

Over the next year, how important will free and open access to remotely sensed data from USGS be to conducting your work?

Select Access Importance

OMB number TBD
OMB expiration date TBD

Privacy and Paperwork Reduction Act statements: 16 U.S.C. 1a7 authorized collection of this information. This information will be used by the U.S. Geological Survey to better serve the public. Response to this request is voluntary. No action may be taken against you for refusing to supply the information requested. The time required to complete this information collection is estimated to average 5 minutes per response. We will not distribute responses associated with you as an individual. We ask you for some basic organizational and contact information to help us interpret the results and, if needed, to contact you for clarification. Comments on this collection should be sent to custserv@usgs.gov.

Accessibility EOA Privacy Policies and Notices Feedback Help

ERS - Devsys ERS - Devsys

https://ersdev.cr.usgs.gov/swentry/register/contact

Example: SD, South Dakota, sd, south dakota

Zip/Postal Code

E-mail

A valid email address is required to open an account.

Retype E-mail

Alternative E-mail

Telephone

Example: XXXXXXXXXXX, XXX XXX XXXX, XXX-XXX-XXXX.
(Phone # used only if we have questions about an order)

Fax


Continue

OMB number TBD
OMB expiration date TBD

Privacy and Paperwork Reduction Act statements: 16 U.S.C. 1a7 authorized collection of this information. This information will be used by the U.S. Geological Survey to better serve the public. Response to this request is voluntary. No action may be taken against you for refusing to supply the information requested. The time required to complete this information collection is estimated to average 5 minutes per response. We will not distribute responses associated with you as an individual. We ask you for some basic organizational and contact information to help us interpret the results and, if needed, to contact you for clarification. Comments on this collection should be sent to custserv@usgs.gov.

Accessibility FOIA Privacy Policies and Notices Feedback Help

U.S. Department of the Interior U.S. Geological Survey
URL: <https://ersdev.cr.usgs.gov>
Page Contact Information: swentry@usgs.gov
Page Last Modified: 07/01/2015



ERS - Devsys x ERS - Devsys x +

https://ersdev.cr.usgs.gov/swentzy/register/complete

Most Visited Getting Started Suggested Sites Web Slice Gallery USGS Global Visualizati... EE EarthExplorer - Devsys ZF EarthExplorer Admin - ... GloVis Next - Error Occ...

User Registration

User Credentials Contact Demographic Contact Information **Complete Registration**

Please review the information before completing the registration process. Return to the User Credentials, Contact Demographic, or Contact Information tab to make changes.

User Information
Username: swentzytestw

Contact Information

Name: Sharon Wentzy	Address
Email: swentzy@usgs.gov	EROS
Telephone: 6055942833	Sioux Falls, SD 57110
	UNITED STATES

Demographic Information

Operational Work Percentage: NA	Affiliation
Non-Operational Work Percentage: NA	
Free and Open Access Importance: Somewhat Unimportant	
Distribution Amount: Some of the data	
Primary Usage: Assessments and taxation	
Secondary Usage: Cultural resource management/anthropology/archaeology	
Usage Characteristics: End user (apply data or products derived from the data to accomplish my work, including scientific research and education),	

Submit Registration

OMB number TBD
OMB expiration date TBD

Privacy and Paperwork Reduction Act statements: 16 U.S.C. 1a7 authorized collection of this information. This information will be used by the U.S. Geological Survey to better serve the public. Response to this request is voluntary. No action may be taken against you for refusing to supply the information requested. The time required to complete this information collection is estimated to average 5 minutes per response. We will not distribute responses associated with you as an individual. We ask you for some basic organizational and contact information to help us interpret the results and, if needed, to contact you for clarification. Comments on this collection should be sent to custserv@usgs.gov.

Accessibility FOIA Privacy Policies and Notices Feedback Help

U.S. Department of the Interior U.S. Geological Survey
 URL: <https://ersdev.cr.usgs.gov>
 Page Contact Information: swentzy@usgs.gov