




Transaction #: 7FEWM08MMYSN7
 Prediction Time: 2019-12-11 15:07:21 (Z)
 Departure Time: 2019-12-11 21:00 (Z)

Name	Latitude	Longitude	ETO(Z)	NIC	NAC _p	Airspace	Sufficient?
KADS	32.9686	-96.8364	21:00	n/a	n/a	Terminal	 AltSurveillance
BYP	33.5375	-96.2341	21:08	n/a	n/a	Unknown	 N/A
DIRECT@54.06NM	33.5304	-95.1535	21:18	n/a	n/a	En Route	 AltSurveillance
TXK	33.5139	-94.0732	21:28	n/a	n/a	En Route	 AltSurveillance
DIRECT@32.81NM	33.3692	-93.4414	21:34	n/a	n/a	En Route	 AltSurveillance
KELD	33.2212	-92.8118	21:40	n/a	n/a	Unknown	 N/A

[View in Interactive Map](#)

Notes: Unable to suggest an alternative time.