

GILLNET HAUL LOG
NMFS FISHERIES OBSERVER PROGRAM
OBGGH OBHAU OBSPP 01/01/21

OBS/ TRIP ID	
DATE LAND (mm/yy)	/ /
PAGE #	<input type="checkbox"/> OF <input type="checkbox"/>

GEAR CODE <input type="text"/>	GEAR # <input type="text"/>	HAUL # <input type="text"/>	HAUL OBS? NO 0 <input type="text"/> YES 1 <input type="text"/>	ON-EFFORT? NO 0 <input type="text"/> YES 1 <input type="text"/>	MM WATCH? NO 0 <input type="text"/> YES 1 <input type="text"/>	CATCH? NO 0 <input type="text"/> YES 1 <input type="text"/>	INC TAKE? NO 0 <input type="text"/> YES 1 <input type="text"/>	WEATHER CODE	WIND SPEED <input type="text"/> kn DIRECTION <input type="text"/> °	WAVE HEIGHT <input type="text"/> ft	DEPTH, HAUL BEGIN BOTTOM <input type="text"/> fm LEADLINE <input type="text"/> fm
-----------------------------------	--------------------------------	--------------------------------	--	---	--	---	--	--------------	---	--	---

SET INFO	DATE AND TIME mm/dd/yy 24 hours	LATITUDE / LONGITUDE (DD MM.M) - LORAN (XXXXX)				ESTIMATED SOAK DURATION	TARGET SPECIES	CODE(S)	GEAR COND CODE
S E T	BEGIN / / : END / / :	Station 1 9960 -	Latitude / Bearing	Station 2 9960 -	Longitude / Bearing	. hrs	NUMBER OF NETS	IF MM DETERRENTS USED: ACTIVE PASSIVE	

HAUL INFO	WATER TEMP	SET	HAULED	LOST
H A U L	BEGIN / / : END / / :	9960 -	9960 -	9960 -

COMMENTS

SET METHOD

Unknown 00 _____ Visual 05 _____
 Temperature 01 _____ Mixed 98 _____
 Bottom Contours 02 _____ Other 99 _____
 Compass/Loran 03 _____
 Tide/Current 04 _____

SAMPLE WEIGHT MULTIPLIER _____

SPECIES				WEIGHT			SPECIES				WEIGHT		
NAME	CODE	SUB-SAMPLE WEIGHT	POUNDS	DISP CODE	D/R	EST METHOD CODE	NAME	CODE	SUB-SAMPLE WEIGHT	POUNDS	DISP CODE	D/R	EST METHOD CODE
1							11						
2							12						
3							13						
4							14						
5							15						
6							16						
7							17						
8							18						
9							19						
10							20						

CATCH ESTIMATION WORKSHEET
NMFS FISHERIES OBSERVER PROGRAM
01/01/21

OBS/TRIP ID	
DATE LANDED mm/yy	/
HAUL #	

SORTING METHOD Check all that apply	ESTIMATION METHODS	
1 <input type="checkbox"/> Picked	01 = Actual (Spring Scale)	11 = Actual (Electronic Scale)
2 <input type="checkbox"/> Shoveled	05 = Tally	03 = Basket or Tote Count
3 <input type="checkbox"/> Deckloaded	02 = Volume-to-Volume	13 = Count-to-Count
4 <input type="checkbox"/> Conveyor System	14 = Weight-to-Weight	07 = Cumulative Sum
5 <input type="checkbox"/> Pumping System	12 = Trap Subsample	10 = Catch Composition Log
9 <input type="checkbox"/> Other (Comment)	04 = Captain	06 = Visually Estimated
	98 = Combination (Comment)	
	99 = Other (Comment)	

MAREL SCALE
CALIBRATION WT

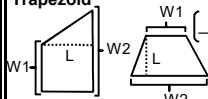
BASKET OR TOTE COUNT OR TALLY

**Unit Types: B = Basket, T = Tote, I = Individual (tally), O = Other

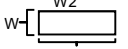
Species	Disp. Code	**Unit Type	List Individual Sample Weights	Total Sample Weight	# of Sample Units	Avg. Weight per Unit	Total # of Units	Total Est. Weight
1						_____		
2						_____		
3						_____		
4						_____		
5						_____		
6						_____		
7						_____		
8						_____		
9						_____		
10						_____		

VOLUME-TO-VOLUME

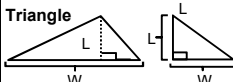
CATCH PILE SHAPE AS SEEN FROM ABOVE:

Trapezoid


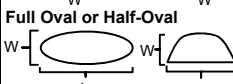
$$\left(\frac{\text{Width 1} + \text{Width 2}}{2} \right) \times \text{Length} \times \text{Avg. Depth} \times 0.5 = \text{Volume (ft}^3\text{)}$$

Rectangle


$$\text{Width} \times \text{Length} \times \text{Avg. Depth} = \text{Volume (ft}^3\text{)}$$

Triangle


$$\left(\frac{\text{Width}}{2} \right) \times \text{Length} \times \text{Avg. Depth} \times 0.5 = \text{Volume (ft}^3\text{)}$$

Full Oval or Half-Oval


$$\left(\frac{\text{Width}}{2} \right) \times \text{Length} \times \text{Avg. Depth} \times 0.785 = \text{Volume (ft}^3\text{)}$$

Other Shapes or Combination: Draw and label all dimensions in comments.

DEPTHS: Representative depths (ft) systematically taken throughout the catch pile. Include a single depth of 0.0 ft if the catch pile is not in a checker pen or slopes to zero.

COMMENTS :

A) Total Haul Vol. _____ ft ³	B) Total Subsample Vol. Basket(s) X 1.47 ft ³ = _____ ft ³ Tote(s) X 2.65 ft ³ = _____ ft ³ Other(s) X _____ ft ³ = _____ ft ³	C) Sample Weight Multiplier (A ÷ B) _____
--	--	--

OTHER SUBSAMPLE TYPES	Unit Type	A) Total	B) Sample
	<input type="checkbox"/> Basket <input type="checkbox"/> Tote		
	<input type="checkbox"/> Weight <input type="checkbox"/> Trap		
	<input type="checkbox"/> Count <input type="checkbox"/> Other		

>> Copy to Front >>

DECKLOADING and CUMULATIVE SUM

Entire Deckloading Haul Range	Deckloading Measurements	
	Total Pile Vol.	Remainder Pile Vol.
	_____ ft ³	_____ ft ³
	= _____ ft ³	

Number of Hauls _____
 *Est.Meth.: Estimation Method used to obtain species Total Samp. Wgt. for cumulative sum calculation. If not '01' or '11' show all additional calculations & use '98' on front.

Species	Disp. Code	Total Sampled Weight	*Est. Method	Weight per Haul
1				
2				
3				
4				
5				