



PACIFIC ISLANDS CRUSTACEAN DAILY CATCH REPORT LOG



NAME OF VESSEL _____

PERMIT NUMBER _____

TO

Privacy Act Statement

Authority: The collection of this information is authorized under the Magnuson-Stevens Fishery Conservation and Management Act, 16 U.S.C 1801 et seq.

Purpose: The Magnuson-Stevens Act requires that conservation and management measures must prevent over fishing while achieving, on a continuing basis, the optimum yield from each fishery. Vessel logbooks are essential tools in the management of fishery resources. Section 303(a)(5) of the Magnuson-Stevens Act specifically identifies the kinds of data to be collected for fishery management plans (FMPs).

Routine Uses: The Department will use this information for effective fishery management. Disclosure of this information is permitted under the Privacy Act of 1974 (5 U.S.C. Section 552a), to be shared within NMFS offices, in order to coordinate monitoring and management of sustainability of fisheries and protected resources, as well as with the applicable State or Regional Marine Fisheries Commissions and International Organizations.

Disclosure of this information is also subject to all of the published routine uses as identified in the COMMERCE/NOAA-6, Fishermen's Statistical Data.

Disclosure: Submission is mandatory for those persons falling under the requirements of 50 CFR 665.14. If the information is not provided, permit status may be affected.

Paperwork Reduction Act Information

Public reporting burden for this collection is estimated at 15 minutes per response, including the time for reviewing instructions, searching existing data sources, gathering and maintaining the data needed, and completing and reviewing the collection of information. Send comments regarding this burden estimate or any other aspect of this collection of information, including suggestions for reducing this burden, to Regional Administrator, NMFS Pacific Islands Region, Pacific Islands Regional Office, National Marine Fisheries Service, 1845 Wasp Blvd. Bldg. 176, Honolulu, Hawaii 96818.

This information is being collected to ensure accurate and timely records about the fishing activity of persons licensed to participate in fisheries under Federal regulations in the Pacific Islands region. This will enable the National Marine Fisheries Service and the Western Pacific Fishery Management Council to (a) determine how those persons would be affected by changes in management; (b) ensure that they are informed about prospective changes in fishery regulations and the analysis of estimated impacts; and (c) determine whether the objectives of the fishery program are being achieved by monitoring the fishery and evaluating the impacts on stocks, the fishery participants, and related businesses. Responses to the collection are required to obtain the benefit of a license for the fishery involved (ref. 50 CFR 665.13 and 665.14). Data provided concerning the activities and business of the respondents are handled as confidential under the Magnuson-Stevens Fishery Conservation and Management Act (Sec. 402(b)). Notwithstanding any other provision of the law, no person is required to respond to, nor shall any person be subject to a penalty for failure to comply with a collection of information subject to the requirements of the Paperwork Reduction Act, unless that collection of information displays a currently valid OMB Control Number.

Vessel Reporting Requirements

The operator of any fishing vessel operating under a Federal Pacific Islands Region lobster or shrimp permit must maintain onboard the vessel an accurate and complete record of catch, effort, and other data on report forms provided by the Regional Administrator, and must record the information on the forms within 24 hours after the completion of each fishing day. Each form must be signed and dated by the fishing vessel operator. The original logbook form must be submitted to the National Marine Fisheries Service within 72 hours of each landing of management unit species, except for fishing in the Pacific Remote Islands Areas, where it is required that the forms be submitted to the Regional Administrator within 30 days of the end of each fishing trip. (ref. 50 CFR 665.14)

Submit completed logs to:
NOAA Inouye Regional Center
Attn: NMFS/PIFSC/Fishery Monitoring Branch
1845 Wasp Boulevard, Building 176
Honolulu, Hawaii 96818

For additional logbooks call: (808) 725-5325

Serial # _____

**NATIONAL MARINE FISHERIES SERVICE
 PACIFIC ISLANDS REGION**

PACIFIC ISLANDS CRUSTACEAN DAILY CATCH REPORT LOG

Name of Vessel: _____ Crustacean Permit No. _____
 Number of Crew: _____ Start Latitude: _____ (N/S) Start Longitude: _____ (E/W)

Wave Height: 0-2 ft. 2-4 ft. 4-6 ft. 6-8 ft. 8-10 ft. 10-15 ft. >15 ft.

Depth of set (fathoms): _____ Sea Surface Temp. (°F): _____ Wind Speed (knots): _____

Bait type: _____ # of Trap strings: _____ # Traps Set: _____

Date Gear Set: _____ Time Begin Set (24 hr clock): _____ # Traps Hauled: _____

Date Gear Haul: _____ Time End Haul (24 hr clock): _____ # Traps Lost: _____

CATCH INFORMATION

Species	Number KEPT	Pounds KEPT	Number DISCARDED	Pounds DISCARDED
Spiny Lobster (specify species)				
Slipper Lobster (specify species)				
Deepwater Shrimp (<i>Heterocarpus laevigatus</i>)				
Deepwater Shrimp (<i>Heterocarpus ensifer</i>)				
Kona Crab (<i>Ranina ranina</i>)				
Octopus				
Other (specify species)				
Other (specify species)				

PROTECTED SPECIES INFORMATION

Enter protected species numbers; identify "Other" species and number in appropriate box.	Monk Seal/Other Marine Mammal	Turtle/Scalloped Hammerhead Shark	Other
Observed in area			
Observed in vicinity of gear			
Interfering with fishing operations			
Preying on released lobsters			
Entangled and released uninjured			
Entangled and released injured			
Entangled and released dead			

I certify that the above information is complete and true to the best of my knowledge.

Logged by Vessel Captain: _____ Date: _____

Print Name: _____ Signature: _____

PACIFIC ISLANDS CRUSTACEAN DAILY CATCH REPORT LOG

INSTRUCTION PAGE

General Trip Information

Name of Vessel: name of fishing vessel.

Crustacean Permit No.: Pacific Islands Crustacean Permit Number.

Number of Crew: number of crewmen onboard.

Start Latitude: input start latitude. Use decimal format from GPS. Circle N or S.

Start Longitude: input start longitude. Use decimal format from GPS. Circle E or W.

Wave Height: check box that best approximates the fishing conditions.

Depth of set (fathoms): starting depth in fathoms.

Sea Surface Temp.: sea surface temp in Fahrenheit.

Wind Speed (kts): wind speed in knots.

Bait type: list bait used.

of Trap strings: If setting traps in strings record the total number of strings of traps used.

Date Gear Set: set date of gear, mm/dd/yyyy.

Time Begin Set (24 hr clock): time the setting of gear began, 24 hour clock (XXXX).

Traps Set: total number of traps set on this fishing day.

Date Gear Haul: haul date of gear, mm/dd/yyyy.

Time End Haul (24 hr clock): time at the completion of gear haul, 24 hour clock (XXXX).

Traps Haul: total number of traps hauled on this fishing day.

traps Lost: number of traps lost. # traps set - # traps haul = # traps lost.

Catch Information

IMPORTANT NOTE:

Species: input your catch information by species. Write in any species caught that is not listed on the form.

Number kept: Optional for shrimp catch. List number kept.

Pounds kept: **Mandatory**. List pounds kept.

Number discarded: Optional for shrimp catch. List estimated number discarded.

Pounds discarded: **Mandatory**. List estimated pounds discarded.

Protected Species Information

Fill in appropriate # of protected species as applicable. Identify/circle species.

Note: Some species, including the Indo West Pacific Scalloped Hammerhead shark, are listed under the Endangered Species Act (ESA) as distinct population segments that are similar in appearance to other sub-populations that are not ESA-listed. NMFS regulations at 50 CFR 665.14 require that you report all catch and effort. If you are unsure of the species identification, you should record your best judgment and explain any uncertainty in remarks on the back of the form.

Date: date of form completion.

Print Name: print Captain name.


Signature: Captain's Signature.

PACIFIC ISLANDS PROTECTED SPECIES

DOLPHINS

(70) Bottle-nose dolphin

Round-shaped body when compared with other similarly shaped dolphins.




(71) Spinner dolphin




(76) Rough-toothed dolphin

"Steno"; no distinct break between the forehead and beak.



(68) Risso's dolphin


Distinct melon-shaped forehead; no beak; mature animals often scarred over much of their backs.



WHALES

(67) Pilot whale

Large black dolphin; rounded bulbous head ("pot head").



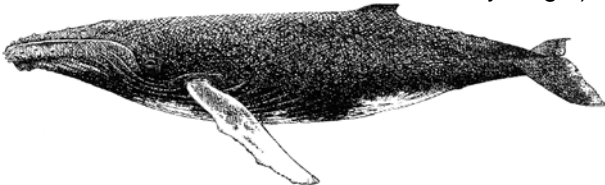
(52) False killer whale

Large black dolphin; head is bullet-shaped.



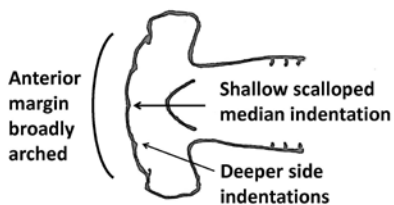
(66) Humpback whale

Long flippers (about 1/3 of body length).



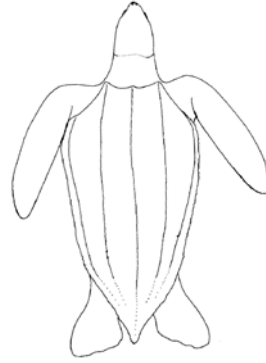
SHARKS

(77) Scalloped Hammerhead Shark




TURTLES

(54) Leatherback (softshell)




Black leathery shell with distinct ridges along the back; often has white spots on flippers and underside; largest sea turtle (4-6 ft).

(53) Green turtle




Dark brown to olive with lighter stripes and spots; head small in comparison to body size; blunt beak; only sea turtle with serrated jaw.

(60) Loggerhead turtle




Reddish-brown shell and flippers; head large in relation to body.

(59) Olive ridley turtle



Slate gray to olive brown; width of shell usually equal to or greater than length.

(64) Hawksbill turtle



Elongated shell often with overlapping scales; usually dark brown with yellow streaks and spots ("tortoise-shell"); head relatively small with long neck; long and narrow hawk-like beak.

(51) Monk seal

Light brown to silver gray in coloration; 3 - 8 ft in length; 150 - 600 lbs.

