

The NAS sighting report form (<https://nas.er.usgs.gov/SightingReport.aspx>) has both the OMB control number and expiration date contained in the document. On initial page load, the user is presented with an informational pop-up window containing the Paperwork Reduction Act and Privacy Act statements (see below).

The screenshot shows the USGS website interface for the Nonindigenous Aquatic Species (NAS) Sighting Report Form. At the top, the USGS logo and tagline "science for a changing world" are visible. Below the logo, the page title "NAS - Nonindigenous Aquatic Species" is displayed, along with navigation links: Home, Alert System, Database & Queries, Taxa Information, and Report a Sighting. The main heading is "Sighting Report Form".

The form contains several sections of text and a pop-up window. The pop-up window, titled "Paperwork Reduction Act Statement" and "Privacy Act Statement", contains the following information:

- Paperwork Reduction Act Statement:** This information collection is authorized by the Nonindigenous Aquatic Nuisance Prevention and Control Act of 1990 (16 U.S.C. 4701) [Nov 29, 1990]. Your responses are voluntary and need only be submitted once per sighting report. We estimate that it will take approximately 3 minutes to prepare and submit the response. We ask you for some basic organizational and contact information to contact you for clarification, if needed.
- Privacy Act Statement:** In accordance with the Paperwork Reduction Act (44 U.S.C. 3501), an agency may not conduct or sponsor and a person is not required to respond to a collection of information unless it displays a currently valid Office of Management and Budget control number. OMB has reviewed and approved this information collection and assigned OMB Control Number 1028-0099. You may submit comments on any aspect of this information collection, including the accuracy of the estimated burden hours and suggestions to reduce this burden. Send your comments to: Information Collections Clearance Officer, U.S. Geological Survey, 12201 Sunrise Valley Dr., Reston, VA 20192 or to gi-info_collections@usgs.gov.
- Authority:** Nonindigenous Aquatic Nuisance Prevention and Control Act of 1990 (16 U.S.C. 4701) [Nov 29, 1990]
- System of Records:** Computer Registration System (Interior/USGS-18) published at 74 FR 23430 [May 19, 2009].
- Principal purpose:** The principal purpose for collecting this information is to track nonindigenous aquatic species in the U.S. We estimate it will take 3 minutes to complete the observation form.
- Routine use:** This information will be used by the U.S. Geological Survey to monitor and provide information concerning the status, distribution, and potential impacts of nonnative aquatic organisms.
- Disclosure is voluntary:** You are not required to provide your personal contact information in order to submit a sighting. However, if you do not provide contact information, we may be unable to contact you for additional information to confirm and verify your sighting.

At the bottom of the pop-up window, there are two buttons: "Accept" and "Decline". Below the pop-up window, there are input fields for "Latitude" and "Longitude", a "Plot coordinates on map" button, and a map showing the Great Plains region of the United States with a legend for "Base Layer" (Topo, Road, Aerial).

This pop-up window contains the OMB Control Number, but not the expiration date. When the user clicks on the 'Accept' button, the user can interact with the form. When the user scrolls to the bottom of the page, the OMB Control Number and the expiration date become visible:

Nonindigenous Aquatic Species x Nonindigenous Aquatic Species x +

nas.er.usgs.gov/SightingReport.aspx

Apps Google Scholar Web of Knowledge... NAS Home NAS query map 32653 Weather For... USGS Pages R Resources

Additional Comments

Upload Image of Sighting (size should not exceed 1MB):

Images must be .jpeg, .jpg, or .png to be uploaded. Any other files will not be uploaded.

File 1: <input type="button" value="Choose File"/> No file chosen	COPYRIGHT, PUBLIC DOMAIN and INFRINGEMENT Agreement In connection with submitting to the U.S. Geological Survey the text, image(s), audios, videos, and/or audio-videos identified in the specified list, I, the provider, aver that they were either created in my capacity as a Federal Government employee and are therefore in the U.S. public domain or they were created by me alone in my private capacity and automatically qualify for a U.S. copyright. If a U.S. copyright presently applies to any item listed above, I agree to irrevocably dedicate that or those copyrights to the public domain. As a result, the USGS, or anyone else, may freely publish, reproduce, use and/or distribute these creations in any media at no cost and without temporal or geographic restriction. If the USGS uses any of these creations in its products or services, it agrees to credit the provider. I, the provider, understand that if the foregoing representations concerning copyright ownership are determined to be incorrect or false, resulting in the USGS or the U.S. Government being sued for copyright infringement, I agree to indemnify the USGS and/or the U.S. Government for any resulting out-of-pocket expenses arising from defending and/or settling such litigation.
File 2: <input type="button" value="Choose File"/> No file chosen	
File 3: <input type="button" value="Choose File"/> No file chosen	
File 4: <input type="button" value="Choose File"/> No file chosen	






Uploaded photos will be displayed with the specimen record you are reporting. These photos may also be used in presentations or other products. By uploading your photos, you are agreeing to these uses.

Please answer the following random question for security purposes:
Enter the color of the bottle that is purple:

OMB Control Number: 1028-0098
Expiration Date: 01/31/2020

DOI Privacy Policy | Legal | Accessibility | Site Map | Contact USGS

U.S. Department of the Interior | DOI Inspector General | White House | E-gov | No Fear Act | FOIA

Follow     

https://nas.er.usgs.gov/AlertSystem/default.aspx