

eLandings User Manual

Trawl Catcher Processor eLogbook Instructions for eLandings

+2 Created by Former user (Deleted)
Last updated: Nov 07, 2019 by Sara Villafuerte - NOAA Affiliate • 11 min read

eLogbook

Currently the electronic logbook (eLogbook) in eLandings is available for trawl catcher/processor's (C/P's) and freezer longline catcher/processor's (C/P's). The eLogbook replaces the paper DCPL and is required for trawl C/P's in the AFA fleet or trawl C/P's that are fishing CDQ pollock in the Bering Sea in addition to catcher processors participating in the rockfish fishery. Daily logbook entries are submitted to NMFS just like daily production and landing reports.

In the event of an internet outage, online logbook forms can be downloaded from this page: <https://www.fisheries.noaa.gov/alaska/commercial-fishing/alaska-recordkeeping-and-reporting-logbook-logsheets>

- Please note that it is not a replacement for your eLogbook entry, just a placeholder until you can submit your logbook information in eLandings.
- We advise you download the PDF form and save it to your computer.

Registering your logbook

Step One

- Login to eLandings at <https://elandings.alaska.gov/>
- On the *Reports Menu* page:
 1. Select your *Operation*
 2. Click on the *Register Logbook* button

Register Logbook

INFO - 1301: Report displayed

User: Dolly Varden	Company: Pisces Inc.	PH: (907) 555-1212	Email: suja.hall@noaa.gov
Vessel:	52591 OCEAN ROVER	Federal Fisheries Permit:	5343
Year:	2017 ▼		
Weight Units:	Metric Tons ▼		
Depth Units:	Fathoms ▼		
<input type="button" value="Register Logbook"/>		<input type="button" value="Cancel"/>	

Step Two

- You will be directed to the *Register Logbook* page, enter the following:
 - *Year*
 - *Weight Units*
 - *Depth Units*
- Once you've made your selections, click on *Register Logbook*

Register Logbook

INFO - 1301: Report displayed

User: William Kyd	Company: William Kyd Enterprises	PH: (907) 555-1234	Email: suja.hall@noaa.gov
Vessel:	73311 DARLENE II	Federal Fisheries Permit:	3242
Year:	2015 ▼		
Weight Units:	Metric Tons ▼		
Depth Units:	Fathoms ▼		
<input type="button" value="Register Logbook"/>		<input type="button" value="Cancel"/>	

- You will be re-directed to the *Reports Menu* page
 - Select your Operation
 - Click on the *Current Year Logbook* button

TO MAKE A NEW REPORT, please select your operation and choose one of the following:

Operation: The Trinity ▼	Select your Operation	<input type="button" value="Grading and Pricing"/>	
Groundfish	Salmon	Shellfish	Logbook
<input type="button" value="Groundfish Landing Report"/>	<input type="button" value="Salmon Landing Report"/>	<input type="button" value="Crab Landing Report"/>	<input type="button" value="Current Year Logbook"/>
<input type="button" value="Production Report"/>		<i>Click here</i> 	<input type="button" value="Prior Year Logbook"/>
<input type="button" value="Consolidated Report"/>	<input type="button" value="Mixed Salmon Percentage"/>		<input type="button" value="Register Logbook"/>

Start a New Voyage

You will not be able to make any haul entries in your logbook until three things are accomplished:

- Add a New Voyage
- Add Gear
- Go Active

Your primary navigation screen will be the *eLogbook* screen

- Locate and click on the *New Voyage* button

eLogbook

INFO - 1301: Report displayed

User: William Kyd	Company: William Kyd Enterprises	PH: (907) 555-1234	Email: suja.hall@noaa.gov
Logbook ID:	16116937		
Vessel:	73311 DARLENE II	Federal Fisheries Permit:	3242
Voyage Starting:	▼	<input type="button" value="New Voyage"/>	
<input type="button" value="Cancel"/>			

- The **Voyage Entry** screen will come up
- Enter the following information:

- *Observer 1* (If you do not have Observers on board when you enter your initial Voyage, you can leave this field blank)
 - Cruise Number (If unknown, enter any number and go back and edit later)
- *Observer 2* (If you do not have Observers on board when you enter your initial Voyage, you can leave this field blank)
 - Cruise Number (If unknown, enter any number and go back and edit later)
- You do not need to enter any IFQ/CDQ permits
- Click on *Save*

Voyage Entry

INFO - 1311: Please enter the following information

User: William Kyd	Company: William Kyd Enterprises	PH: (907) 555-1234	Email: suja.hall@noaa.gov
Logbook ID:	16116937		
Vessel:	73311 DARLENE II	Federal Fisheries Permit:	3242
Start Date:	<input type="text" value="01/01/2015"/>	Crew Size:	<input type="text" value="18"/>
Operator Name:	<input type="text" value="William Kyd"/>	Weight Units:	<input type="text" value="Metric Tons"/>
Observer 1:	<input type="text"/>	Cruise Number:	<input type="text"/>
Observer 2:	<input type="text"/>	Cruise Number:	<input type="text"/>
Observer 3:	<input type="text"/>	Cruise Number:	<input type="text"/>
Operator Ifq Permit:	<input type="text"/>	Halibut Cdq Permit 1:	<input type="text"/>
Halibut Cdq Permit 2:	<input type="text"/>	Additional Ifq Permit:	<input type="text"/>
Additional Ifq Permit:	<input type="text"/>	Additional Ifq Permit:	<input type="text"/>
Additional Ifq Permit:	<input type="text"/>	Additional Ifq Permit:	<input type="text"/>
<input type="button" value="Save"/>		<input type="button" value="Cancel"/>	

NOTE: A change in captain, crew members, or Observers triggers the need for a New Voyage. You have the option Edit Voyage as well but that changes the existing voyage data for all haul info prior to the day the changes were made .

Enter Gear

- Before you can make haul entries into your logbook, you need to add your gear
 - You will also need to follow these instructions to add more than one gear type, there is no other place within the eLogbook to change your gear code.
- On the *eLogbook* screen, locate and click on the *Add Gear* button

eLogbook

INFO - 1301: Report displayed

User: William Kyd	Company: William Kyd Enterprises	PH: (907) 555-1234	Email: suja.hall@noaa.gov
Logbook ID:	16116937		
Vessel:	73311 DARLENE II	Federal Fisheries Permit:	3242
Voyage Starting:	<input type="text" value="01/01/2014"/>	<input type="button" value="Display"/>	<input type="button" value="New Voyage"/>
<input type="button" value="Edit Voyage"/>	<input type="button" value="Go Active"/>	<input type="button" value="Add Gear"/>	<input type="button" value="Cancel"/>

- On the *Gear Entry* screen, enter your *Gear Code* and click on *Save*

Gear Entry

INFO - 1311: Please enter the following information

User: William Kyd	Company: William Kyd Enterprises	PH: (907) 555-1234	Email: suja.hall@noaa.gov
Logbook ID:	16116937		
Vessel:	73311 DARLENE II	Federal Fisheries Permit:	3242
Operator Name	Crew Size	Observers	
William Kyd	18		

Gear Code:

If Gear Code is 91 Pot, please enter the following information:

Description:

If Gear Code is 61 Longline, please enter the following information:

Gear Type Conventional Fixed Hook Tub Fixed Hook Autoline Snap

Length of Skate (feet):

Hook Size: % These field descriptors pertain to longline/pot gear vessels
 %
 %

Hook Spacing (feet):

Hooks per Skate:

Percent with swivels: Swivels on hooks Swivels on snaps

Go Active

- You will be taken back to the eLogbook screen
 - If you are actually engaged in fishing activity you can click on the *Go Active* button.
 - If you are not actually fishing yet, just registering your logbook, you can skip this until you are ready to *Go Active*.

eLogbook

INFO - 1301: Report displayed

User: William Kyd	Company: William Kyd Enterprises	PH: (907) 555-1234	Email: suja.hall@noaa.gov
Logbook ID:	16116937		
Vessel:	73311 DARLENE II	Federal Fisheries Permit:	3242
Voyage Starting:	01/01/2014 ▼	<input type="button" value="Display"/>	<input type="button" value="New Voyage"/>
<input type="button" value="Edit Voyage"/>	<input type="button" value="Go Active"/>	<input type="button" value="Add Gear"/>	<input type="button" value="Cancel"/>

- Enter the date which indicates the beginning of your fishing activity
- Click on *Save*

Go Active Date:

Entering Flow Scale Test

You will be required to submit your daily *Flow Scale Test* results electronically (on paper as well regulations say otherwise)

- On the main eLogbook page, find the date you want to enter your *Flow Scale Test* and click on the date in blue text.

Operator Name		Crew Size	Observers
William Kyd		18	
Date	Entries	Last Update Date	
01/02/2014	Inactive thru 01/20/2014		
01/21/2014	Go Active 3 Hauls	11/12/2014 11:44	
01/22/2014	1 Haul 1 Comment	11/12/2014 14:51	
01/23/2014			

- You will be taken to the *eLogbook* Entries page where you can click on the *Add Flow Scale Test* button

User: William Kyd	Company: William Kyd Enterprises	PH: (907) 555-1234	Email: suja.hall@noaa.gov
Logbook ID:	16116937		
Vessel:	73311 DARLENE II	Federal Fisheries Permit:	3242
Date:	01/23/2014		
<input type="button" value="Add Haul"/>	<input type="button" value="Add Comment"/>	<input type="button" value="Go Inactive"/>	<input type="button" value="Back to Main eLogbook"/>
<input type="button" value="Add Delivery"/>	<input type="button" value="Add Flow Scale Test"/>		

- You will need to enter the following information:
 - Time of Test
 - Flow Scale Weight
 - Platform Scale Weight
 - Comment Text (if applicable)
- The elandings system will calculate the Error and % Error and display those results on the eLogbook Entries page as well as on the PDF printout of the logbook

Flow Scale Test Entry

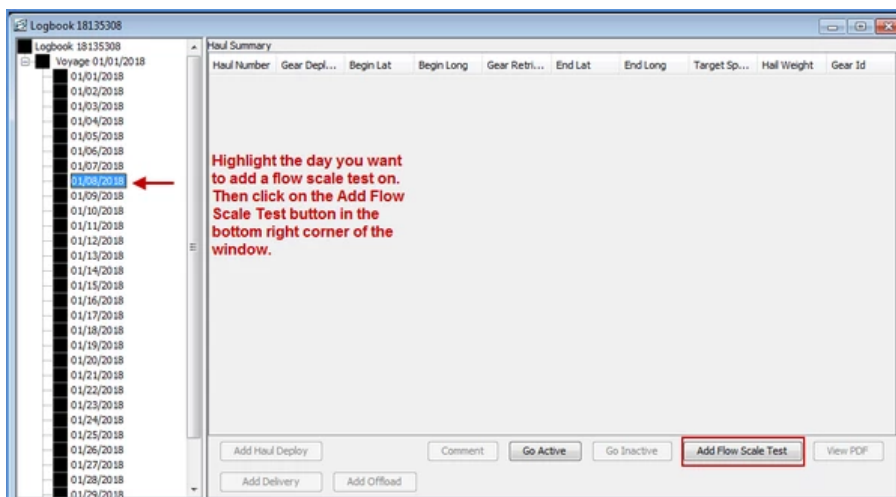
INFO - 1311: Please enter the following information

User: William Kyd	Company: William Kyd Enterprises	PH: (907) 555-1234	Email: suja.hall@noaa.gov
Logbook ID:	16116937		
Vessel:	73311 DARLENE II	Federal Fisheries Permit:	3242
Date:	01/23/2014		
Operator Name		Crew Size	Observers
William Kyd		18	
Time of Test	<input type="text" value="0525"/>	Flow Scale Weight	<input type="text" value="418"/>
		Platform Scale Weight	<input type="text" value="422.53"/>
Comment Text	<input type="text"/>		
<input type="button" value="Save"/>		<input type="button" value="Cancel"/>	

- If you need to edit the *Flow Scale Test* information, you can click on the *Flow Scale Entry* in blue text on the *eLogbook Entries* page
 - Edited fields will have a strike-through line on the PDF printout
 - Add a comment explaining why you made edits

Entry	Times Comment	Gear	Location	Depths	Mgmt Pgm	Species	Wt/No	Page
Flow Scale Entry	05:25							
		Flow/Plat: 418.00 / 422.53 -1.07%						

- Additionally, you can add a Flow Scale Test while you are Inactive in your logbook
 - Simply highlight the day in the left hand navigation pane and on the lower right side of the window, the Add Flow Scale test button will be available for use.



Logbook 18135308

Wayage 01/01/2018

01/01/2018
01/02/2018
01/03/2018
01/04/2018
01/05/2018
01/06/2018
01/07/2018
01/08/2018
01/09/2018
01/10/2018
01/11/2018
01/12/2018
01/13/2018
01/14/2018
01/15/2018
01/16/2018
01/17/2018
01/18/2018
01/19/2018
01/20/2018
01/21/2018
01/22/2018
01/23/2018
01/24/2018
01/25/2018
01/26/2018
01/27/2018
01/28/2018
01/29/2018

Haul Summary

Haul Number	Gear	Depl...	Begin Lat	Begin Long	Gear Retri...	End Lat	End Long	Target Sp...	Hall Weight	Gear Id
Add Haul Deploy Comment Go Active Go Inactive Add Flow Scale Test View PDF Add Delivery Add Offload										

Entering Hauls

- On the main *eLogbook* screen, click on the day you want to enter your first haul

eLogbook

INFO - 1301: Report displayed

User: William Kyd	Company: William Kyd Enterprises	PH: (907) 555-1234	Email: suja.hall@noaa.gov
--------------------------	---	---------------------------	----------------------------------

Logbook ID:	16116937		
Vessel:	73311 DARLENE II	Federal Fisheries Permit:	3242
Voyage Starting:	01/01/2014 ▾	<input type="button" value="Display"/>	<input type="button" value="New Voyage"/>
	<input type="button" value="Edit Voyage"/>	<input type="button" value="Add Gear"/>	<input type="button" value="Cancel"/>

Operator Name	Crew Size	Observers
William Kyd	18	

Date	Entries	Last Update Date
01/02/2014	Inactive thru 01/20/2014	
01/21/2014 ←	Go Active	11/12/2014 11:44
01/22/2014		
01/23/2014		

- You will be directed to the *eLogbook Entries* screen
 - Locate and click on the *Add Haul* button

eLogbook Entries

INFO - 1301: Report displayed

User: William Kyd	Company: William Kyd Enterprises	PH: (907) 555-1234	Email: suja.hall@noaa.gov
--------------------------	---	---------------------------	----------------------------------

Logbook ID:	16116937		
Vessel:	73311 DARLENE II	Federal Fisheries Permit:	3242
Date:	01/21/2014		

Entry	Times Comment	Gear	Location	Depths	Mgmt Pgm	Species	Wt/No	Page
Go Active								1
Flow Scale Entry	03:00	Flow/Plat: 422.53 / 418.00 1.08%						

<input td="" type="button" value="Add Haul" ←<=""/> <td><input type="button" value="Add Comment"/></td> <td><input type="button" value="Go Inactive"/></td> <td><input type="button" value="Back to Main eLogbook"/></td>	<input type="button" value="Add Comment"/>	<input type="button" value="Go Inactive"/>	<input type="button" value="Back to Main eLogbook"/>
<input type="button" value="Add Delivery"/>			
<input type="button" value="Display PDF"/>	<input type="button" value="Add Flow Scale Test"/>		

On the Haul Deploy Entry screen enter the following information:

- Haul Number*
- Management program* - select from the drop down list.
 - Management Program ID* - only enter the ID if you selected AFA, CDQ, or RPP as the management program. The management program ID values for AFA and CDQ id's are:

CDQ	51	Aleutian Pribilof Island Community Development Association
CDQ	52	Bristol Bay Economic Development Corporation
CDQ	53	Central Bering Sea Fishermen's Association
CDQ	54	Coastal Villages Region Fund
CDQ	55	Norton Sound Economic Development Corporation
CDQ	56	Yukon Delta Fisheries Development Association
RPP	401	RP Entry Level
RPP	402	CGOA RP CV Limited Access
RPP	403	CGOA RP Limited Access
RPP	404	Opted Out
RPP	405	Trident Offshore Rockfish Cooperative Association
RPP	406	FCA Cooperative
RPP	407	I.S.A. Cooperative
RPP	408	North Pacific Rockfish Cooperative
RPP	409	OBSI Rockfish Cooperative
RPP	410	Western Alaska Fisheries Rockfish Cooperative
RPP	411	Star of Kodiak Rockfish Cooperative
RPP	412	Gulf of Alaska Best Use Cooperative
RPP	413	Cascade Unimak Rockfish Cooperative
RPP	414	USS Rockfish Cooperative

 **Helpful Hint!**

Management Program codes and Management Program ID's can be found by clicking on the Codes link

- *Gear Deploy Time:*
 - Time needs to be entered in military format with or without a colon (for example, 3:00 am can be entered as 0300 or 03:00).
 - this is the time when your gear hits the water)
- *Begin Latitude and longitude*
 - Below is a table that lists acceptable lat/long formats, make sure you have a single space between degrees and minutes (where dd = degrees, mm = minutes, ss = seconds, N S E W = direction, +/-)

Latitude	Longitude
dd mm ss N	ddd mm ss W
dd mm.m N	ddd mm.m W
N dd mm ss	W ddd mm ss
dd mm.m	+ddd mm.m
dd.dddd N	ddd.dddd W
N dd.dddd	W ddd.dddd

- Enter the target species code
- Click save when you've completed your entries

Haul Deploy Entry

INFO - 1311: Please enter the following information

User: William Kyd	Company: William Kyd Enterprises	PH: (907) 555-1234	Email: suja.hall@noaa.gov
Logbook ID:	16116937		
Vessel:	73311 DARLENE II	Federal Fisheries Permit:	3242
Date:	01/21/2014		
Haul Number:	<input type="text" value="1"/>	Gear:	47 Pelagic/mid-water trawl
Management Program <small>Management Program Codes</small>	AFA	Mgmt Program ID	103
Gear Deploy Time:	0155	Begin Latitude:	55 53.8
		Begin Longitude:	-163 44.1
Target Species: <small>Species Codes</small>	270		
<input type="button" value="Save"/>			<input type="button" value="Cancel"/>

- You will be returned to the *Haul Deploy Entry* page.
 - In order to enter your haul retrieval information you'll need to locate and click on the Haul # text highlighted in blue on the left side of your screen.

Entry	Times Comment	Gear	Location	Depths	Mgmt Pgm	Species	Wt/No	Page
Go Active								1
Gear		47 Pelagic/mid-water trawl						
Flow Scale Entry	03:00	Flow/Plat: 422.53 / 418.00 1.08%						
Haul 1	01:55 -	47	55 53.8 N 163 44.1 W		AFA 103	270 Pollock		2

- You will be taken to the *Haul Deploy Data* page, you will need to click on the *Add Retrieval* button

Haul Number:	<input type="text" value="1"/>	Gear:	47 Pelagic/mid-water trawl
Management Program <small>Management Program Codes</small>	AFA	Mgmt Program ID	103
Gear Deploy Time:	01:55	Begin Latitude:	55 53.8 N
		Begin Longitude:	163 44.1 W
Target Species: <small>Species Codes</small>	270		
<input type="button" value="Save"/>		<input type="button" value="Add Retrieval"/>	<input type="button" value="Cancel"/>

On the Haul Retrieval Entry screen enter the following:

- *Gear Retrieval Time*: the time when retrieval of trawl gear cable begins (i.e. when gear comes off the bottom or starts from fishing depth); must be entered in military format.
- *End Latitude and Longitude*
- *Federal Reporting Area* - the program will autofill the federal reporting area based on your gear deployment latitude & longitude

- *Average Sea Depth and Gear Depth*
- *Hail weight:* enter the estimated hail weight of the haul within 2 hours of retrieving your gear
- Click *Save* when you've completed your entries

Haul Retrieval Entry

INFO - 1311: Please enter the following information

User: William Kyd	Company: William Kyd Enterprises	PH: (907) 555-1234	Email: suja.hall@noaa.gov
Logbook ID:	16116937		
Vessel:	73311 DARLENE II	Federal Fisheries Permit:	3242
Date:	01/21/2014		
Haul Number:	1	Management Program	AFA
		Mgmt Program ID	103
Gear Deploy Time:	01/21 01:55	Begin Latitude:	55 53.8 N
		Begin Longitude:	163 44.1 W
Target Species:	270 Pollock		Gear: 47 Pelagic/mid-water trawl
Gear Retrieval Time:	<input type="text" value="0900"/>	End Latitude:	<input type="text" value="55 53.6"/>
		End Longitude:	<input type="text" value="-163 44.6"/>
Federal Reporting Area:	<input type="text" value="509"/>	Special Area:	<input type="text"/>
Average Sea Depth:	<input type="text" value="55"/> FM	Average Gear Depth:	<input type="text" value="51"/> FM
Hail Weight:	<input type="text" value="13.2154"/> MT		
<input type="button" value="Save"/>		<input type="button" value="Cancel"/>	

How to enter hauls that cross days

- If you deploy your gear on 1 day and retrieve it on a different day, you need to capture that information following a specific format
 - In the following scenario you've completed your Haul 3 deploy entry and now you want to enter your haul retrieval which occurred on the following day.
 - Locate Haul 3 on the *eLogbook Entries* page and click on it

Entry	Times Comment	Gear	Location	Depths	Mgmt Pgm	Species	Wt/No	Page
Go Active								1
Gear		47 Pelagic/mid-water trawl						
Flow Scale Entry	03:00	Flow/Plat: 422.53 / 418.00 1.08%						
Haul 1	01:55 - 09:00	47	55 53.8 N 163 44.1 W 55 53.6 N 163 44.6 W 509	55 / 51	AFA 103	270 Pollock	13.2154 MT X.XXXX	2
Haul 2	11:00 - 18:00	47	55 51.7 N 163 40.4 W 55 54.2 N 163 15.1 W 509	52 / 48	AFA 103	270 Pollock	12.215 MT X.XXXX	2
Haul 3	16:00 -	47	55 52.0 N 163 44.7 W		AFA 103	270 Pollock		2

- Click on the *Add Retrieval* button

Haul Number:	<input type="text" value="3"/>	Gear:	<input type="text" value="47 Pelagic/mid-water trawl"/>		
Management Program <small>Management Program Codes</small>	<input type="text" value="AFA"/>	Mgmt Program ID	<input type="text" value="103"/>		
Gear Deploy Time:	<input type="text" value="16:00"/>	Begin Latitude:	<input type="text" value="55 52.0 N"/>	Begin Longitude:	<input type="text" value="163 44.7 W"/>
Target Species: <small>Species Codes</small>	<input type="text" value="270"/>				
<input type="button" value="Save"/>				<input type="button" value="Add Retrieval"/>	<input type="button" value="Cancel"/>

- You can see that the *Gear Deploy Time* field says '01/21 16:00'
- In the *Gear Retrieval Time* field enter the month/day (mm/dd) of retrieval, hit the space bar once and then enter the time (for example: 01/22 0035)
- Continue by entering information in the remaining fields then click on the Save button.

Haul Number:	3	Management Program	AFA	Mgmt Program ID	103
Gear Deploy Time:	01/21 16:00	Begin Latitude:	55 52.0 N	Begin Longitude:	163 44.7 W
Target Species:	270 Pollock	Gear:	47 Pelagic/mid-water trawl		
Gear Retrieval Time:	<input type="text" value="01/22 0035"/>	End Latitude:	<input type="text" value="55 52.1"/>	End Longitude:	<input type="text" value="-163 42.0"/>
Federal Reporting Area:	<input type="text" value="509"/>	Special Area:	<input type="text"/>		
Average Sea Depth:	<input type="text" value="48"/> FM	Average Gear Depth:	<input type="text" value="41"/> FM		
Hail Weight:	<input type="text" value="15.1548"/> MT				
<input type="button" value="Save"/>				<input type="button" value="Cancel"/>	


- Haul 3 is displayed on the *eLogbook Entries* page
 - You can see that it was deployed and retrieved on different days

Entry	Times Comment	Gear	Location	Depths	Mgmt Pgm	Species	Wt/No	Page
Go Active								1
Gear		47 Pelagic/mid-water trawl						
Flow Scale Entry	03:00	Flow/Plat: 422.53 / 418.00 1.08%						
Haul 1	01:55 - 09:00	47	55 53.8 N 163 44.1 W 55 53.6 N 163 44.6 W 509	55 / 51	AFA 103	270 Pollock	13.2154 MT X.XXXX	2
Haul 2	11:00 - 18:00	47	55 51.7 N 163 40.4 W 55 54.2 N 163 15.1 W 509	52 / 48	AFA 103	270 Pollock	12.215 MT X.XXXX	2
Haul 3	01/21 16:00 - 01/22 00:35	47	55 52.0 N 163 44.7 W 55 52.1 N 163 42.0 W 509	48 / 41	AFA 103	270 Pollock	15.1548 MT X.XXXX	2

NOTE: If you are unable to save haul or catch data in the appropriate fields, document that information in the Comment field for that specific fishing date.

How to add catch items

- On the *eLogbook Entries* page locate the haul number that you need to enter IR/IU (pacific cod and/or pollock) or PSC (salmon only) catch to
 - Click on the Haul text highlighted in blue

Entry	Times Comment	Gear	Location	Depths	Mgmt Pgm	Species	Wt/No	Page
Go Active								1
Gear		47 Pelagic/mid-water trawl						
Flow Scale Entry	03:00	Flow/Plat: 422.53 / 418.00 1.08%						
Haul 1 	01:55 - 09:00	47	55 53.8 N 163 44.1 W 55 53.6 N 163 44.6 W 509	55 / 51	AFA 103	270 Pollock	13.2154 MT X.XXXX	2
Haul 2	11:00 - 18:00	47	55 51.7 N 163 40.4 W 55 54.2 N 163 15.1 W 509	52 / 48	AFA 103	270 Pollock	12.215 MT X.XXXX	2
Haul 3	01/21 16:00 - 01/22 00:35	47	55 52.0 N 163 44.7 W 55 52.1 N 163 42.0 W 509	48 / 41	AFA 103	270 Pollock	15.1548 MT X.XXXX	2

- You will be taken to the *Haul Deploy Entry* page
 - Click on the *Add Catch* button at the bottom of the page

Haul Number:	<input type="text" value="1"/>	Gear:	<input type="text" value="47 Pelagic/mid-water trawl"/>		
Management Program <small>Management Program Codes</small>	<input type="text" value="AFA"/>	Mgmt Program ID	<input type="text" value="103"/>		
Gear Deploy Time:	<input type="text" value="01:55"/>	Begin Latitude:	<input type="text" value="55 53.8 N"/>	Begin Longitude:	<input type="text" value="163 44.1 W"/>
Target Species: <small>Species Codes</small>	<input type="text" value="270"/>				
<input type="button" value="Save"/>		<input type="button" value="Edit Retrieval"/>	<input <img="" alt="red arrow pointing left" data-bbox="966 1281 998 1302" type="button" value="Add Catch"/>	<input type="button" value="Cancel"/>	
Gear Retrieval Time:	09:00	End Latitude:	55 53.6 N	End Longitude:	163 44.6 W
Federal Reporting Area:	509	Special Area:			
Average Sea Depth:	55 FM	Average Gear Depth:	51 FM		
Hail Weight:	13.2154 MT				

- Now you should be on the *Catch Entry* page
- Scroll down the page until you see the catch line item fields
- If applicable, enter the species code of IR/IU species and estimated total round weight. You also need to enter a disposition code (e.g. 60 for sold).
- If you are an AFA catcher/processor or any catcher/processor harvesting CDQ pollock
 - You must record prohibited species catch (PSC) and discard disposition of all salmon species in each haul.
 - Record salmon PSC in number of animals.
 - All other discards should be recorded on your daily production report.
- Once you've completed entries for all your catch lines, click on *Save*

Entry	Species <small>Species Codes</small>	Weight	Count	Disposition <small>Disposition Codes</small>
1	<input type="text" value="270"/>	<input type="text" value="9.5418"/> MT	<input type="text"/>	<input type="text" value="60"/> <input type="button" value="Void 1"/>
2	<input type="text" value="110"/>	<input type="text" value=".8547"/> MT	<input type="text"/>	<input type="text" value="60"/> <input type="button" value="Void 2"/>
3	<input type="text" value="410"/>	<input type="text"/> MT	<input type="text" value="6"/>	<input type="text" value="86"/> <input type="button" value="Void 3"/>
4	<input type="text"/>	<input type="text"/> MT	<input type="text"/>	<input type="button" value="Void 4"/>
5	<input type="text"/>	<input type="text"/> MT	<input type="text"/>	<input type="button" value="Void 5"/>
6	<input type="text"/>	<input type="text"/> MT	<input type="text"/>	<input type="button" value="Void 6"/>

Salmon Bycatch Movement

- If vessel movement is based on *Chinook salmon bycatch*, users must indicate this by:
 - Adding the salmon PSC count in the Catch Entry table associated with the applicable Haul #(s)
 - Select the canned comment *Moved To Avoid Salmon* and enter the time the user determined they would change location.
- While you are on the haul date that you moved the vessel, select the *Add Comment* button.

Entry	Times Comment	Gear	Location	Depths	Mgmt Pgm	Species	Wt/No	Page
Go Active								1
Gear		47 Pelagic/mid-water trawl						
Flow Scale Entry	03:00	Flow/Plat: 422.53 / 418.00 1.08%						
Haul 1	01:55 - 09:00	47	55 53.8 N 163 44.1 W 55 53.6 N 163 44.6 W 509	55 / 51	AFA 103	270 Pollock	13.2154 MT X.XXXX	2
Haul 2	11:00 - 18:00	47	55 51.7 N 163 40.4 W 55 54.2 N 163 15.1 W 509	52 / 48	AFA 103	270 Pollock	12.215 MT X.XXXX	2
Haul 3	01/21 16:00 - 01/22 00:35	47	55 52.0 N 163 44.7 W 55 52.1 N 163 42.0 W 509	48 / 41	AFA 103	270 Pollock	15.1548 MT X.XXXX	2

- On the *Comment Entry* page, use the drop down arrow to select option 2, *Moved To Avoid Salmon*.
 - You can also enter your own comment in the *Comment Text* box
 - In the *Comment Time* field, enter the time when you decided to move the vessel based on salmon bycatch.
- Click on the Save button.

Comment Entry

INFO - 1311: Please enter the following information

User: William Kyd	Company: William Kyd Enterprises	PH: (907) 555-1234	Email: suja.hall@noaa.gov
Logbook ID:	16116937		
Vessel:	73311 DARLENE II	Federal Fisheries Permit:	3242
Date:	01/21/2014		
Operator Name	Crew Size	Observers	
William Kyd	18		
Coded Comment	2 Moved To Avoid Salmon ▾	Comment Text	Encountered high chinook salmon numbers, moving to different area
Comment Time	0950		
<input type="button" value="Save"/>		<input type="button" value="Cancel"/>	

Adding Comments

- You can add comments to a particular day by going to the main eLogbook page and clicking on the date highlighted in blue text

Operator Name	Crew Size	Observers
William Kyd	18	
Date	Entries	Last Update Date
01/02/2014	Inactive thru 01/20/2014	
01/21/2014	Go Active 3 Hauls	11/12/2014 11:44
01/22/2014 ←		

- Locate and click on the *Add Comment* button near the bottom of the screen

Entry	Times Comment	Gear	Location	Depths	Mgmt Pgm	Species	Wt/No	Page
Gear		47 Pelagic/mid-water trawl						
Haul 4	01:30 - 09:00	47	55 49.7 N 163 48.2 W 55 50.3 N 163 43.1 W 509	55 / 52	AFA 103	270 Pollock	17.548 MT X.XXXX	3
<input type="button" value="Add Haul"/>		<input td="" type="button" value="Add Comment" ←<=""/> <td colspan="2"><input type="button" value="Go Inactive"/></td> <td colspan="3"><input type="button" value="Back to Main eLogbook"/></td>		<input type="button" value="Go Inactive"/>		<input type="button" value="Back to Main eLogbook"/>		
<input type="button" value="Add Delivery"/>		<input type="button" value="Display PDF"/>			<input type="button" value="Add Flow Scale Test"/>			

- You should now be on the *Comment Entry* page
 - Leave the default *Coded Comment* (1 General Comment)
 - Enter your text in the *Comment Text* box and click *Save*


Comment Entry

INFO - 1311: Please enter the following information

User: William Kyd	Company: William Kyd Enterprises	PH: (907) 555-1234	Email: suja.hall@noaa.gov
Logbook ID:	16116937		
Vessel:	73311 DARLENE II	Federal Fisheries Permit:	3242
Date:	01/22/2014		

Operator Name	Crew Size	Observers
William Kyd	18	

Coded Comment	1 General Comment	Comment Text	Hauled up dead sea lion tangled in net
Comment Time			



How to Print your Logbook Pages

- You are required to print out daily copies of your logbook entries by 12:00 pm the following day.
 - Print out two copies, one for the vessel and one for the Observers.
 - Make sure the vessel operator signs and dates all eLogbook pages.
 - If edits are made to hauls, you will need to print and sign a new copy and give it to the Observer

Once you have completed your logbook entries for the day, locate the *Display PDF* button at the bottom of the page and click on it

eLogbook Entries

INFO - 1301: Report displayed

User: William Kyd	Company: William Kyd Enterprises	PH: (907) 555-1234	Email: suja.hall@noaa.gov
--------------------------	---	---------------------------	----------------------------------

Logbook ID:	16116937		
Vessel:	73311 DARLENE II	Federal Fisheries Permit:	3242
Date:	01/21/2014		

Entry	Times Comment	Gear	Location	Depths	Mgmt Pgm	Species	Wt/No	Page
Go Active								1
Gear		47 Pelagic/mid-water trawl						
Flow Scale Entry	03:00	Flow/Plat: 422.53 / 418.00 1.08%						
Haul 1	01:55 - 09:00	47	55 53.8 N 163 44.1 W 55 53.6 N 163 44.6 W 509	55 / 51	AFA 103	270 Pollock	13.2154 MT X.XXXX	2
Haul 2	11:00 - 18:00	47	55 51.7 N 163 40.4 W 55 54.2 N 163 15.1 W 509	52 / 48	AFA 103	270 Pollock	12.215 MT X.XXXX	2
Haul 3	01/21 16:00 - 01/22 00:35	47	55 52.0 N 163 44.7 W 55 52.1 N 163 42.0 W 509	48 / 41	AFA 103	270 Pollock	15.1548 MT X.XXXX	2

- You will get a page that looks similar to the one below


CATCHER PROCESSOR ELB		VESSEL NAME DARLENE II		Date of D-Y 01/21/2014		PAGE	
GROUND FISH		OPERATOR NAME AND SIGNATURE William Kyd		ADP&D Vessel No. 73311		Federal Fisheries Permit No. 3242	
TRAWL GEAR		START		END		REASON	
INACTIVE						GEAR TYPE 47 Pelagic/mid-water trawl	
						CREW SIZE 18	
OBSERVER INFORMATION		OBSERVER NAME AND CRUISE #		OBSERVER NAME AND CRUISE #		OBSERVER NAME AND CRUISE #	
						NO. OF OBSERVERS RANDED 0	
HAIL NO.	MOBT PGM	TIME OF GEAR DEPLOYMENT	BEGIN POSITION OF HAIL LATITUDE LONGITUDE		END POSITION OF HAIL LATITUDE LONGITUDE		FEDERAL REPORTING AREA
			AVG. SEA DEPTH FM		AVG. GEAR DEPTH FM		TIME OF GEAR RETRIEVAL
1	AFA 103	01:55	55 53.8 N 163 44.1 W		55 53.6 N 163 44.6 W		509
2	AFA 103	11:00	55 51.7 N 163 40.4 W		55 54.2 N 163 15.1 W		509
3	AFA 103	01/21 16:00	55 52.0 N 163 44.7 W		55 52.1 N 163 42.0 W		509
COMMENTS:		FLOW SCALE TEST TIME		03:00		PLATFORM SCALE WEIGHT (kg)	
						418.00	
		FLOW SCALE WEIGHT (kg)		422.53		ERROR	
						4.53	
		PERCENT ERROR		1.08			

- If you have made edits to any of your daily logbook entries you can reprint the PDF page from the main eLogbook screen.
- Scroll down to the bottom of the main screen and you will see "From Date" and "To Date" fields, fill them in and click on the Display PDF button.


From Date (mm/dd/yyyy):
To Date (mm/dd/yyyy):

Making Edits

- In the event you realize you made a mistake while performing data entry in the logbook pages you can easily go back to the specific entry and make edits.
 - You can account for the mistaken entry by adding a comment on the haul date explaining what happened
- For haul deployment edits simply locate the haul number on the main eLogbook page and click on the text highlighted in blue
- Any fields that allow you to change the data are editable

Haul Number:	<input type="text" value="4"/>	Gear:	<input type="text" value="47 Pelagic/mid-water trawl"/>		
Management Program <small>Management Program Codes</small>	<input type="text" value="AFA"/>	Mgmt Program ID	<input type="text" value="103"/>		
Gear Deploy Time:	<input type="text" value="01:30"/>	Begin Latitude:	<input type="text" value="55 49.7 N"/>	Begin Longitude:	<input type="text" value="163 48.2 W"/>
Target Species: <small>Species Codes</small>	<input type="text" value="270"/>				
<input type="button" value="Save"/>			<input type="button" value="Edit Retrieval"/>	<input type="button" value="Edit Catch"/>	<input type="button" value="Cancel"/>

- In order to edit your retrieval data you will need to be on the actual Haul Deploy Entry screen and click on the Edit Retrieval button
- The same is true if you want to Edit Catch

Haul Number:	<input type="text" value="4"/>	Gear:	<input type="text" value="47 Pelagic/mid-water trawl"/>		
Management Program <small>Management Program Codes</small>	<input type="text" value="AFA"/>	Mgmt Program ID	<input type="text" value="103"/>		
Gear Deploy Time:	<input type="text" value="01:30"/>	Begin Latitude:	<input type="text" value="55 49.7 N"/>	Begin Longitude:	<input type="text" value="163 48.2 W"/>
Target Species: <small>Species Codes</small>	<input type="text" value="270"/>				
<input type="button" value="Save"/>		<input type="button" value="Edit Retrieval"/>		<input type="button" value="Edit Catch"/>	<input type="button" value="Cancel"/>

eLogbook

INFO - 1301: Report displayed

User: William Kyd	Company: William Kyd Enterprises	PH: (907) 555-1234	Email: suja.hall@noaa.gov
Logbook ID:	<input type="text" value="16116937"/>		
Vessel:	<input type="text" value="73311 DARLENE II"/>	Federal Fisheries Permit:	<input type="text" value="3242"/>
Voyage Starting:	<input type="text" value="01/01/2014"/>	<input type="button" value="Display"/>	<input type="button" value="New Voyage"/>
<input type="button" value="Edit Voyage"/>	<input type="button" value="Add Gear"/>	<input type="button" value="Discards PDF"/>	<input type="button" value="Cancel"/>

- To edit voyage data you need to be on the main eLogbook screen
- Find the Edit Voyage button and click on it to make changes
- Note that as you save each page, the logbook data is saved in the NMFS database, so when you make changes you'll see the edits on the PDF printout of your logbook pages as strike-throughs.

CATCHER PROCESSOR ELB GROUND FISH TRAWL GEAR		VESSEL NAME DARLENE II		Date (M - D - Y) 01/23/2014		PAGE													
OPERATOR NAME AND SIGNATURE William Kyd		VESSEL VESSEL No. 73311		VESSEL VESSEL No. 73311		Federal Fisheries Permit No. 3242													
INACTIVE	START	END	REASON	GEAR TYPE 47 Pelagic/mid-water trawl		CREW SIZE 18													
OBSERVER INFORMATION		OBSERVER NAME AND CRUISE #		OBSERVER NAME AND CRUISE #		DO. OF OBSERVERS ABOARD 0													
HAUL NO.	NSMT POS#	TIME OF GEAR DEPLOYMENT	BEGIN POSITION OF HAUL		AVG. SEA DEPTH FM	AVG. GEAR DEPTH FM	TIME OF GEAR RETRIEVAL	END POSITION OF HAUL		FEDERAL REPORTING AREA	SPECIAL AREA	TARGET SPECIES CODE	GEAR ID	TOTAL HAUL WEIGHT MT	SPECIES CODE	WT. MT ON NO.			
			LATITUDE	LONGITUDE				LATITUDE	LONGITUDE										
5	APA 103	01/23 22:45	56 01.6 N	165 41.2 W	52 49	44	01/24 01:20 01:24 00:20 ←	56 00.0 N	165 47.1 W	517		270	47	25.1540	110	10.2154 10.2154			
														60	270	11.595 10.59			
														86	410	2			
COMMENTS:																			
FLOW SCALE TEST TIME		05:25		PLATFORM SCALE WEIGHT (KG)		422.53		FLOW SCALE WEIGHT (KG)		418.00		ERROR		-4.53		PERCENT ERROR		-1.07	

If you have any questions, please contact elandings@alaska.gov



trawl × eLogbook × eLog ×