

Project/Site: _____ City: _____ Sampling Date: _____ Time: _____
 Applicant/Owner: _____ State/Terr/Comth.: _____ Island: _____ Sampling Point: _____
 Investigator(s): _____ TMK/Parcel: _____
 Landform (hillside, coastal plain, etc.): _____ Local relief (concave, convex, none): _____
 Lat: _____ Long: _____ Datum: _____ Slope (%): _____
 Soil Map Unit Name: _____ NWI classification: _____

Are climatic / hydrologic conditions on the site typical for this time of year? Yes _____ No _____ (If no, explain in Remarks.)
 Are Vegetation _____, Soil _____, or Hydrology _____ significantly disturbed? Are "Normal Circumstances" present? Yes _____ No _____
 Are Vegetation _____, Soil _____, or Hydrology _____ naturally problematic? (If needed, explain any answers in Remarks.)


SUMMARY OF FINDINGS – Attach site map showing sampling point locations, transects, important features, etc.

Hydrophytic Vegetation Present? Yes _____ No <u>X</u> Hydric Soil Present? Yes _____ No <u>X</u> Wetland Hydrology Present? Yes _____ No <u>X</u>	Is the Sampled Area within a Wetland? Yes _____ No <u>X</u>
Remarks:	

VEGETATION – Use scientific names of plants.

Tree Stratum	(Plot size: _____)	Absolute % Cover	Dominant Species?	Indicator Status	
1.	_____	_____	_____	_____	Dominance Test worksheet: Number of Dominant Species That Are OBL, FACW, or FAC: _____ (A) Total Number of Dominant Species Across All Strata: _____ (B) Percent of Dominant Species That Are OBL, FACW, or FAC: _____ (A/B)
2.	_____	_____	_____	_____	
3.	_____	_____	_____	_____	
4.	_____	_____	_____	_____	
5.	_____	_____	_____	_____	
				=Total Cover	
Sapling/Shrub Stratum	(Plot size: _____)				Prevalence Index worksheet: Total % Cover of: _____ Multiply by: _____ OBL species _____ x 1 = _____ FACW species _____ x 2 = _____ FAC species _____ x 3 = _____ FACU species _____ x 4 = _____ UPL species _____ x 5 = _____ Column Totals: _____ (A) _____ (B) Prevalence Index = B/A = _____
1.	_____	_____	_____	_____	
2.	_____	_____	_____	_____	
3.	_____	_____	_____	_____	
4.	_____	_____	_____	_____	
				=Total Cover	
Herb Stratum	(Plot size: _____)				Hydrophytic Vegetation Indicators: ___ 1 - Rapid Test for Hydrophytic Vegetation ___ 2 - Dominance Test is >50% ___ 3 - Prevalence Index is ≤3.0 ¹ ___ Problematic Hydrophytic Vegetation ¹ (Explain) ¹ Indicators of hydric soil and wetland hydrology must be present, unless disturbed or problematic.
1.	_____	_____	_____	_____	
2.	_____	_____	_____	_____	
3.	_____	_____	_____	_____	
4.	_____	_____	_____	_____	
5.	_____	_____	_____	_____	
6.	_____	_____	_____	_____	
7.	_____	_____	_____	_____	
				=Total Cover	
Woody Vine Stratum	(Plot size: _____)				Hydrophytic Vegetation Present? Yes _____ No <u>X</u>
1.	_____	_____	_____	_____	
2.	_____	_____	_____	_____	
				=Total Cover	

Remarks:



SOIL

Sampling Point: _____

Profile Description: (Describe to the depth needed to document the indicator or confirm the absence of indicators.)

Depth (inches)	Matrix		Redox Features				Texture	Remarks
	Color (moist)	%	Color (moist)	%	Type ¹	Loc ²		

¹Type: C=Concentration, D=Depletion, RM=Reduced Matrix, MS=Masked Sand Grains.

²Location: PL=Pore Lining, M=Matrix.

<p>Hydric Soil Indicators:</p> <p>___ Histosol (A1)</p> <p>___ Histic Epipedon (A2)</p> <p>___ Black Histic (A3)</p> <p>___ Hydrogen Sulfide (A4)</p> <p>___ Muck Presence (A8)</p> <p>___ Depleted Below Dark Surface (A11)</p> <p>___ Thick Dark Surface (A12)</p> <p>___ Sandy Mucky Mineral (S1)</p> <p>___ Sandy Gleyed Matrix (S4)</p>	<p>___ Sandy Redox (S5)</p> <p>___ Stripped Matrix (S6) (Guam, CNMI, and American Samoa)</p> <p>___ Dark Surface (S7)</p> <p>___ Loamy Gleyed Matrix (F2)</p> <p>___ Depleted Matrix (F3)</p> <p>___ Redox Dark Surface (F6)</p> <p>___ Depleted Dark Surface (F7)</p> <p>___ Redox Depressions (F8)</p>	<p>Indicators for Problematic Hydric Soils³:</p> <p>___ Stratified Layers (A5)</p> <p>___ Red Parent Material (F21)</p> <p>___ Very Shallow Dark Surface (F22)</p> <p>___ Other (Explain in Remarks)</p>
---	---	--

³Indicators of hydrophytic vegetation and wetland hydrology must be present, unless disturbed or problematic.

<p>Restrictive Layer (if observed):</p> <p>Type: _____</p> <p>Depth (inches): _____</p>	<p>Hydric Soil Present? Yes ___ No <u>X</u></p>
--	---

Remarks:


HYDROLOGY

<p>Wetland Hydrology Indicators:</p> <p><u>Primary Indicators (minimum of one is required; check all that apply)</u></p> <p>___ Surface Water (A1)</p> <p>___ High Water Table (A2)</p> <p>___ Saturation (A3)</p> <p>___ Water Marks (B1)</p> <p>___ Sediment Deposits (B2)</p> <p>___ Drift Deposits (B3)</p> <p>___ Algal Mat or Crust (B4)</p> <p>___ Iron Deposits (B5)</p> <p>___ Inundation Visible on Aerial Imagery (B7)</p> <p>___ Water-Stained Leaves (B9)</p>	<p>___ Aquatic Fauna (B13)</p> <p>___ Tilapia Nests (B17)</p> <p>___ Hydrogen Sulfide Odor (C1)</p> <p>___ Oxidized Rhizospheres on Living Roots (C3)</p> <p>___ Presence of Reduced Iron (C4)</p> <p>___ Recent Iron Reduction in Tilled Soils (C6)</p> <p>___ Thin Muck Surface (C7)</p> <p>___ Fiddler Crab Burrows (C10) (Guam, CNMI, and American Samoa)</p> <p>___ Other (Explain in Remarks)</p>	<p><u>Secondary Indicators (minimum of two required)</u></p> <p>___ Surface Soil Cracks (B6)</p> <p>___ Sparsely Vegetated Concave Surface (B8)</p> <p>___ Drainage Patterns (B10)</p> <p>___ Dry-Season Water Table (C2)</p> <p>___ Salt Deposits (C5)</p> <p>___ Stunted or Stressed Plants (D1)</p> <p>___ Geomorphic Position (D2)</p> <p>___ Shallow Aquitard (D3)</p> <p>___ FAC-Neutral Test (D5)</p>
---	--	--

<p>Field Observations:</p> <p>Surface Water Present? Yes ___ No ___ Depth (inches): _____</p> <p>Water Table Present? Yes ___ No ___ Depth (inches): _____</p> <p>Saturation Present? Yes ___ No ___ Depth (inches): _____</p> <p>(includes capillary fringe)</p>	<p>Wetland Hydrology Present? Yes ___ No <u>X</u></p>
--	---

Describe Recorded Data (stream gauge, monitoring well, aerial photos, previous inspections), if available:

Remarks:




VEGETATION Continued – Use scientific names of plants.

Sampling Point: _____

<u>Tree Stratum</u>	Absolute % Cover	Dominant Species?	Indicator Status	Definitions of Vegetation Strata: Tree – Woody plants 3 in. (7.6 cm) or more in diameter at breast height (DBH), regardless of height. Sapling/Shrub – Woody plants less than 3 in. DBH, and greater than or equal to 3.28 ft (1 m) tall. Herb – All herbaceous (non-woody) plants, including herbaceous vines, regardless of size, and woody plants less than 3.28 ft tall. Woody Vine – All woody vines greater than 3.28 ft in height.
6. _____	_____	_____	_____	
7. _____	_____	_____	_____	
8. _____	_____	_____	_____	
9. _____	_____	_____	_____	
10. _____	_____	_____	_____	
11. _____	_____	_____	_____	
12. _____	_____	_____	_____	
13. _____	_____	_____	_____	
			=Total Cover	
<u>Sapling/Shrub Stratum</u>				
6. _____	_____	_____	_____	
7. _____	_____	_____	_____	
8. _____	_____	_____	_____	
9. _____	_____	_____	_____	
10. _____	_____	_____	_____	
11. _____	_____	_____	_____	
12. _____	_____	_____	_____	
13. _____	_____	_____	_____	
			=Total Cover	
<u>Herb Stratum</u>				
9. _____	_____	_____	_____	
10. _____	_____	_____	_____	
11. _____	_____	_____	_____	
12. _____	_____	_____	_____	
13. _____	_____	_____	_____	
14. _____	_____	_____	_____	
15. _____	_____	_____	_____	
16. _____	_____	_____	_____	
17. _____	_____	_____	_____	
18. _____	_____	_____	_____	
19. _____	_____	_____	_____	
20. _____	_____	_____	_____	
			=Total Cover	
<u>Woody Vine Stratum</u>				
3. _____	_____	_____	_____	
4. _____	_____	_____	_____	
5. _____	_____	_____	_____	
6. _____	_____	_____	_____	
7. _____	_____	_____	_____	
			=Total Cover	

Remarks:



AGENCY DISCLOSURE NOTIFICATION

The public reporting burden for this collection of information, OMB Control Number 0710-0024, is estimated to average 30 minutes per response, including the time for reviewing instructions, searching existing data sources, gathering and maintaining the data needed, and completing and reviewing the collection of information. Send comments regarding the burden estimate or burden reduction suggestions to the Department of Defense, Washington Headquarters Services, at whs.mc-alex.esd.mbx.dd-dod-information-collections@mail.mil. Respondents should be aware that notwithstanding any other provision of law, no person shall be subject to any penalty for failing to comply with a collection of information if it does not display a currently valid OMB control number. **PLEASE DO NOT RETURN YOUR REQUEST TO THE ABOVE EMAIL.**

PRIVACY ACT STATEMENT

Authorities: Rivers and Harbors Act, Section 10, 33 USC 403; Clean Water Act, Section 404, 33 USC 1344; Marine Protection, Research, and Sanctuaries Act, Section 103, 33 USC 1413; Regulatory Programs of the Corps of Engineers; Final Rule 33 CFR 320-332. Principal Purpose: Information provided on this form will be used in evaluating the application for a permit. Routine Uses: This information may be shared with the Department of Justice and other federal, state, and local government agencies, and the public and may be made available as part of a public notice as required by Federal law. Submission of requested information is voluntary, however, if information is not provided the permit application cannot be evaluated nor can a permit be issued. One set of original drawings or good reproducible copies which show the location and character of the proposed activity must be attached to this application (see sample drawings and/or instructions) and be submitted to the District Engineer having jurisdiction over the location of the proposed activity. An application that is not completed in full will be returned. System of Record Notice (SORN). The information received is entered into our permit tracking database and a SORN has been completed (SORN #A1145b) and may be accessed at the following website: <http://dpcl.dod.mil/Privacy/SORNsIndex/DOD-wide-SORN-Article-View/Article/570115/a1145b-ce.aspx>