

U.S. Army Corps of Engineers
WETLAND DETERMINATION DATA SHEET – Western Mountains, Valleys, and Coast Region
 See ERDC/EL TR-10-3; the proponent agency is CECW-CO-R

OMB Control #: 0710-0024, Exp: 11/30/2024
 Requirement Control Symbol EXEMPT:
 (Authority: AR 335-15, paragraph 5-2a)

Project/Site: _____ City/County: _____ Sampling Date: _____

Applicant/Owner: _____ State: _____ Sampling Point: _____

Investigator(s): _____ Section, Township, Range: _____

Landform (hillside, terrace, etc.): _____ Local relief (concave, convex, none): _____ Slope (%): _____

Subregion (LRR/MLRA): _____ Lat: _____ Long: _____ Datum: _____

Soil Map Unit Name: _____ NWI classification: _____

Are climatic / hydrologic conditions on the site typical for this time of year? Yes _____ No _____ (If no, explain in Remarks.)

Are Vegetation _____, Soil _____, or Hydrology _____ significantly disturbed? Are "Normal Circumstances" present? Yes _____ No _____


Are Vegetation _____, Soil _____, or Hydrology _____ naturally problematic? (If needed, explain any answers in Remarks.)


SUMMARY OF FINDINGS – Attach site map showing sampling point locations, transects, important features, etc.

Hydrophytic Vegetation Present? Yes _____ No <u>X</u> Hydric Soil Present? Yes _____ No <u>X</u> Wetland Hydrology Present? Yes _____ No <u>X</u>	Is the Sampled Area within a Wetland? Yes _____ No <u>X</u>
Remarks: _____ _____ _____	

VEGETATION – Use scientific names of plants.

Tree Stratum	(Plot size: _____)	Absolute % Cover	Dominant Species?	Indicator Status	
1. _____		_____	_____	_____	Dominance Test worksheet: Number of Dominant Species That Are OBL, FACW, or FAC: _____ (A) Total Number of Dominant Species Across All Strata: _____ (B) Percent of Dominant Species That Are OBL, FACW, or FAC: _____ (A/B)
2. _____		_____	_____	_____	
3. _____		_____	_____	_____	
4. _____		_____	_____	_____	
_____ =Total Cover					
Sapling/Shrub Stratum	(Plot size: _____)				Prevalence Index worksheet: Total % Cover of: _____ Multiply by: _____ OBL species _____ x 1 = _____ FACW species _____ x 2 = _____ FAC species _____ x 3 = _____ FACU species _____ x 4 = _____ UPL species _____ x 5 = _____ Column Totals: _____ (A) _____ (B) Prevalence Index = B/A = _____
1. _____		_____	_____	_____	
2. _____		_____	_____	_____	
3. _____		_____	_____	_____	
4. _____		_____	_____	_____	
_____ =Total Cover					
Herb Stratum	(Plot size: _____)				Hydrophytic Vegetation Indicators: ___ 1 - Rapid Test for Hydrophytic Vegetation ___ 2 - Dominance Test is >50% ___ 3 - Prevalence Index is ≤3.0 ¹ ___ 4 - Morphological Adaptations ¹ (Provide supporting data in Remarks or on a separate sheet) ___ 5 - Wetland Non-Vascular Plants ¹ ___ Problematic Hydrophytic Vegetation ¹ (Explain) ¹ Indicators of hydric soil and wetland hydrology must be present, unless disturbed or problematic.
1. _____		_____	_____	_____	
2. _____		_____	_____	_____	
3. _____		_____	_____	_____	
4. _____		_____	_____	_____	
5. _____		_____	_____	_____	
6. _____		_____	_____	_____	
7. _____		_____	_____	_____	
8. _____		_____	_____	_____	
9. _____		_____	_____	_____	
10. _____		_____	_____	_____	
11. _____		_____	_____	_____	
_____ =Total Cover					
Woody Vine Stratum	(Plot size: _____)				Hydrophytic Vegetation Present? Yes _____ No <u>X</u>
1. _____		_____	_____	_____	
2. _____		_____	_____	_____	
_____ =Total Cover					
% Bare Ground in Herb Stratum _____					
Remarks: _____ _____ _____					






VEGETATION Continued – Use scientific names of plants.

Sampling Point: _____

<u>Tree Stratum</u>	Absolute % Cover	Dominant Species?	Indicator Status	Definitions of Vegetation Strata: Tree – Woody plants 3 in. (7.6 cm) or more in diameter at breast height (DBH), regardless of height. Sapling/Shrub – Woody plants less than 3 in. DBH, regardless of height. Herb – All herbaceous (non-woody) plants, including herbaceous vines, regardless of size. Woody Vine – All woody vines, regardless of height.
5. _____	_____	_____	_____	
6. _____	_____	_____	_____	
7. _____	_____	_____	_____	
8. _____	_____	_____	_____	
9. _____	_____	_____	_____	
10. _____	_____	_____	_____	
11. _____	_____	_____	_____	
12. _____	_____	_____	_____	
			=Total Cover	
<u>Sapling/Shrub Stratum</u>				
6. _____	_____	_____	_____	
7. _____	_____	_____	_____	
8. _____	_____	_____	_____	
9. _____	_____	_____	_____	
10. _____	_____	_____	_____	
11. _____	_____	_____	_____	
12. _____	_____	_____	_____	
13. _____	_____	_____	_____	
			=Total Cover	
<u>Herb Stratum</u>				
12. _____	_____	_____	_____	
13. _____	_____	_____	_____	
14. _____	_____	_____	_____	
15. _____	_____	_____	_____	
16. _____	_____	_____	_____	
17. _____	_____	_____	_____	
18. _____	_____	_____	_____	
19. _____	_____	_____	_____	
20. _____	_____	_____	_____	
21. _____	_____	_____	_____	
22. _____	_____	_____	_____	
23. _____	_____	_____	_____	
			=Total Cover	
<u>Woody Vine Stratum</u>				
3. _____	_____	_____	_____	
4. _____	_____	_____	_____	
5. _____	_____	_____	_____	
6. _____	_____	_____	_____	
7. _____	_____	_____	_____	
			=Total Cover	

Remarks:



AGENCY DISCLOSURE NOTIFICATION

The public reporting burden for this collection of information, OMB Control Number 0710-0024, is estimated to average 30 minutes per response, including the time for reviewing instructions, searching existing data sources, gathering and maintaining the data needed, and completing and reviewing the collection of information. Send comments regarding the burden estimate or burden reduction suggestions to the Department of Defense, Washington Headquarters Services, at whs.mc-alex.esd.mbx.dd-dod-information-collections@mail.mil. Respondents should be aware that notwithstanding any other provision of law, no person shall be subject to any penalty for failing to comply with a collection of information if it does not display a currently valid OMB control number. **PLEASE DO NOT RETURN YOUR REQUEST TO THE ABOVE EMAIL.**

PRIVACY ACT STATEMENT

Authorities: Rivers and Harbors Act, Section 10, 33 USC 403; Clean Water Act, Section 404, 33 USC 1344; Marine Protection, Research, and Sanctuaries Act, Section 103, 33 USC 1413; Regulatory Programs of the Corps of Engineers; Final Rule 33 CFR 320-332. Principal Purpose: Information provided on this form will be used in evaluating the application for a permit. Routine Uses: This information may be shared with the Department of Justice and other federal, state, and local government agencies, and the public and may be made available as part of a public notice as required by Federal law. Submission of requested information is voluntary, however, if information is not provided the permit application cannot be evaluated nor can a permit be issued. One set of original drawings or good reproducible copies which show the location and character of the proposed activity must be attached to this application (see sample drawings and/or instructions) and be submitted to the District Engineer having jurisdiction over the location of the proposed activity. An application that is not completed in full will be returned. System of Record Notice (SORN). The information received is entered into our permit tracking database and a SORN has been completed (SORN #A1145b) and may be accessed at the following website: <http://dpcl.d.defense.gov/Privacy/SORNsIndex/DOD-wide-SORN-Article-View/Article/570115/a1145b-ce.aspx>