

# Screen Shots of the National Map Corp Web Application

## Logon Page for user

https://navigator.er.usgs.gov/login?referer=%2Fedit%3Fmlat%3D38.91

**USGS** **The National Map Corps**

VGI Structures View Standard Editor [log in](#) | [sign up](#)

### Login

Don't have an account? [Register now](#)

Email Address or Username:

Password:  ([Lost your password?](#))

Remember me

Alternatively please use your OpenID to login:

Remember me

[Accessibility](#) [FOIA](#) [Privacy](#) [Policies and Notices](#)

[U.S. Department of the Interior](#) | [U.S. Geological Survey](#)


Page Contact Information: [Contact USGS](#)

[USA.gov](#)


**The National Map** @USGSTNM  
westford moves to Society of the Steel Tape level.  
[bit.ly/1bcgt2](#) #USGS #VGI #TNMCorps  
#crowdsourcing  
[pic.twitter.com/ftc5OAPbF](#)

Tweet to @USGSTNM

# Logon Page for New User Account



**VGI Structures** View Standard Editor log in | sign up



The National Map Corps


The National Map Corps is the USGS Volunteer Program in support of The National Map.

[TNMCorps Overview](#)  
[TNMCorps Project Website](#)  
[Standard Editor User Guide](#)  
[Peer Review User Guide](#)

**Imagery Help**  
[Puerto Rico Editing Tips](#)  
[Structures List](#)

Contact The National Map Corps Team

**Tweets** [Follow](#)



**The National Map** @USGSTNM 52m

westford moves to Society of the Steel Tape level.  
bit.ly/1bcgl12 #USGS #VGI #TNMCorps  
#crowdsourcing  
pic.twitter.com/ftcSOAPbF

[The National Map Corps Volunteer Contributions](#)

Tweet to @USGSTNM

## Create a User Account

Fill in the form and we will send you a quick email to activate your account.

**Email Address:**

**Confirm Email Address:**


Not displayed publicly (see [privacy policy](#))

**Display Name:**

Your publicly displayed username (recommend using a name other than your real name). We will not show this through social media without your consent. You can change this later in My Settings.

**Password:**



**Confirm Password:**

Alternatively, use  OpenID to login

[Accessibility](#) [FOIA](#) [Privacy](#) [Policies and Notices](#)

U.S. Department of the Interior | U.S. Geological Survey

Page Contact Information: [Contact USGS](#)

## Help and Training Information for Users

https://navigator.er.usgs.gov/edit?mlat=38.91706&mlon=-77.00025&zoom=12&editor=potlatch2

**USGS The National Map Corps**

VGI Structures View **Standard Editor** Peer Review Editor Advanced Editor QA Editor

Save Help Undo Redo

This link opens a help page for users that contain multiple topics as a training guide.

Search

examples: 'Denver', 'Blake Street, Denver, Colorado' more examples... Where is I?

TNMCORPS Overview

TNMCORPS Project Website

**Standard Editor User Guide**

Peer Review User Guide

Imagery Help

Puerto Rico Editing Tips

Structures List

Contact The National Map Corps Team

Emergency Response and Law Enforcement:

Government and Military:

Mail and Shipping:

Public Attractions and Landmark Buildings:

Key:

Unedited

Opens this standard Windows training document

**The National Map Corps**

Contents Index Search

Home > User Guide for Co

# Standard Editing User Guide

Version 2.2 (last updated February 26, 2014)

- User Guide for Contributing Structures to
- Getting Started
- Editing
- Resources
- Examples
- Additional Information
- Quick Reference Guide
- The National Map Corps Web Site
- Standard Editor

# Navigation in the standard editor

The screenshot displays the USGS VGI Structures Standard Editor interface. The browser address bar shows the URL: <https://navigator.er.usgs.gov/edit?lat=-38.91706&mlon=-77.00025&zoom=12&editor=potlatch2>. The page title is "USGS VGI Structures".


The interface is divided into several sections:

- Top Navigation:** "View" menu with options: Standard Editor (selected), Peer Review Editor, Advanced Editor, QA Editor. User information: "Welcome, OzarkGeoGeek | logout".
- Left Sidebar:**
  - VGI Structures:** Search bar, "The National Map Corps" logo, and navigation links: "The National Map Corps Overview", "TVM Corps Project Website", "Standard Editor User Guide", "Peer Review User Guide".
  - Imagery Help:** "Puerto Rico Editing Tips", "Structures List".
  - Contact:** "The National Map Corps Team".
  - Tweets:** A tweet from @USGSTNM about westford moving to Society of the Steel Tape level.
- Central Panel:**
  - Instructions: "Edit or confirm only red icons." and "Green icons have already been edited and saved by other volunteers."
  - Category filters: Education, Emergency Response and Law Enforcement, Government and Military, Mail and Shipping, Public Attractions and Landmark Buildings.
  - Key:** Legend for icon colors: Unedited (orange), Edited (green), Peer Reviewed (blue), Advanced (pink), USGS Reviewed (yellow).
  - Text: "Click on state name for important updates." and "Texas".
- Map:** Aerial view of a city with various icons overlaid. A status bar at the bottom of the map reads: "Click object to select. Drag blank area to move map."
- Bottom Right:** "Accessibility | FOIA | Privacy | Policies and Notices".

# Easy Editor to place manmade structures on a map

View **Standard Editor** Peer Review Editor Advanced Editor QA Editor Welcome, OzarkGeoGeek | [logout](#)

Save Help Undo Redo Background Options

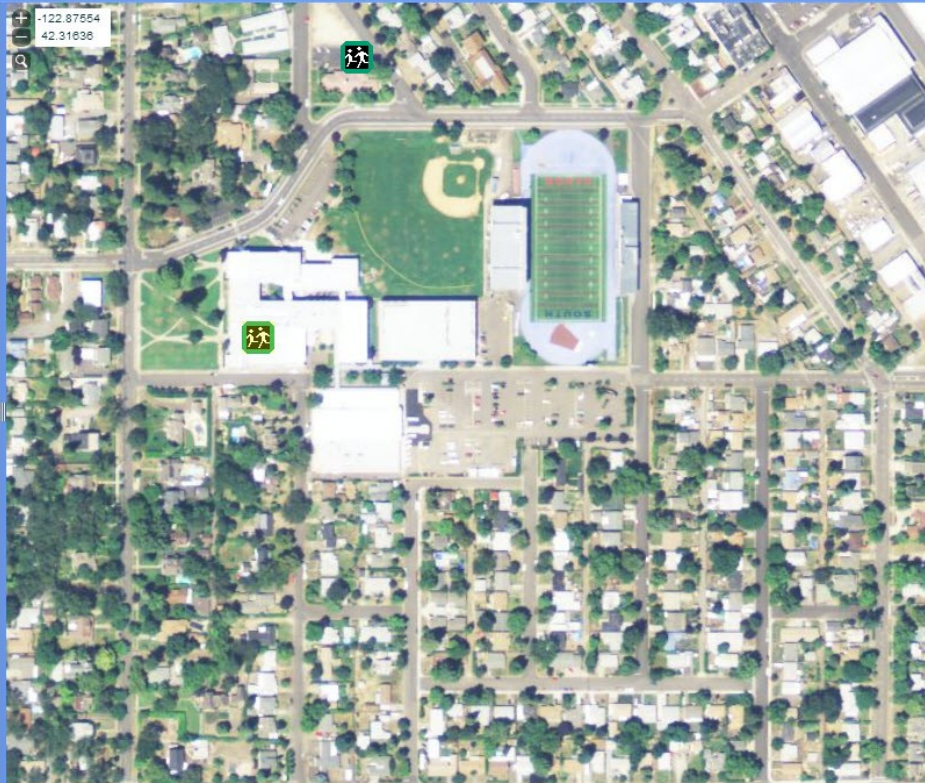


[History for Structure point](#)

Required  Optional

Name:

Finished   
Editing:



Click, hold and drag to move. Backspace/delete to delete.

## Optional input tab in the editor

The screenshot displays the USGS National Map Corps VGI Structures editor interface. The browser address bar shows the URL: <https://navigator.er.usgs.gov/edit?editor=potlatch2&lat=18.4588&lon=-66.0898&zoom=14>. The page title is "VGI Structures" and the current view is "Standard Editor".

The interface includes a search bar with the text "Search" and a magnifying glass icon. Below the search bar, there are examples of search terms: "examples: 'Denver', 'Blake Street, Denver, Colorado' more examples... Where am I?".

Navigation links are provided for "TNMCorps Overview", "TNMCorps Project Website", "Standard Editor User Guide", and "Peer Review User Guide".

A "magery Help" section is visible, with links for "Puerto Rico Editing Tips" and "Structures List".

A "Tweets" section shows a tweet from USGS (@USGS) posted 20 hours ago, with the text: "The things some people have to do to do their job... bit.ly/1oNzrzE pic.twitter.com/zVzshPn5V".

The main form area is titled "Law Enforcement" and includes a "History for Structure point" section. The form has two tabs: "Required" and "Optional". The "Required" tab is active, and the form fields are:

- Address (Physical): San Juan Antiguo
- City: San Juan
- GAZ\_ID: Unset
- State: (PR)
- Zip Code: 00926
- Attribute Source: Unset

The "Optional" tab is currently inactive. The map view on the right shows an aerial view of a city area with several orange icons indicating structure locations. The map coordinates are -66.10280 longitude and 18.45986 latitude.