



OMB No. 0535-0213
Approval Expires: 01/31/2027


According to the Paperwork Reduction Act of 1995, an agency may not conduct or sponsor, and a person is not required to respond to a collection of information unless it displays a valid OMB control number. The valid OMB number is 0535-0213. The time required to complete this information collection is estimated to average 20 minutes per response, including the time for reviewing instructions, searching existing data sources, gathering and maintaining the data needed, and completing and reviewing the collection of information.

The information you provide will be used for statistical purposes only. Your response will be kept confidential and any person who willfully discloses ANY identifiable information about you or your operation is subject to a jail term, a fine, or both. This survey is conducted in accordance with the Confidential Information Protection and Statistical Efficiency Act of 2018, Title III of Pub. L. No. 115-435, codified in 44 U.S.C. Ch. 35 and other applicable Federal laws. For more information on how we protect your information please visit: <https://www.nass.usda.gov/confidentiality>. Response is voluntary.



United States Department of Agriculture
National Agricultural Statistics Service

May 13, 2024



36 140011 2 1 2761 615059 0

407 2 3

*****AUTO**MIXED AADC 275



GOSHEN NY 10924-6027

The U.S. Department of Agriculture’s (USDA) National Agricultural Statistics Service (NASS) is asking for your help completing the June Area survey, which will aid USDA in determining comprehensive estimates of U.S. land uses and agricultural activities. **A NASS representative may call you to arrange a phone or in-person interview.** The interview is estimated to take 20 minutes. You may also receive an email reminder.

An aerial photo and county section map are enclosed. Please keep the map as a reference for your interview. The survey includes questions about land uses and your operation within the red boundaries on the map, along with information related to your farm operation, such as total acres operated, grain storage, and livestock inventory.

The data from this survey are a critical foundation for several NASS agricultural reports. The information you provide will be used for statistical purposes only. **In accordance with federal law, your responses will be kept confidential,** and the data will be available in aggregate form only to ensure that no individual producer or operation can be identified.

Thank you for your participation and support of U.S. agriculture. For more information about this and other NASS surveys, visit nass.usda.gov/Surveys. If you have any questions, please call us at 888-424-7828.

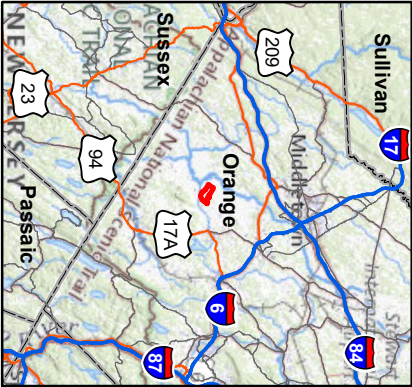
Sincerely,

Lance Honig
Chair, Agricultural Statistics Board
USDA National Agricultural Statistics Service

Segment: 140011

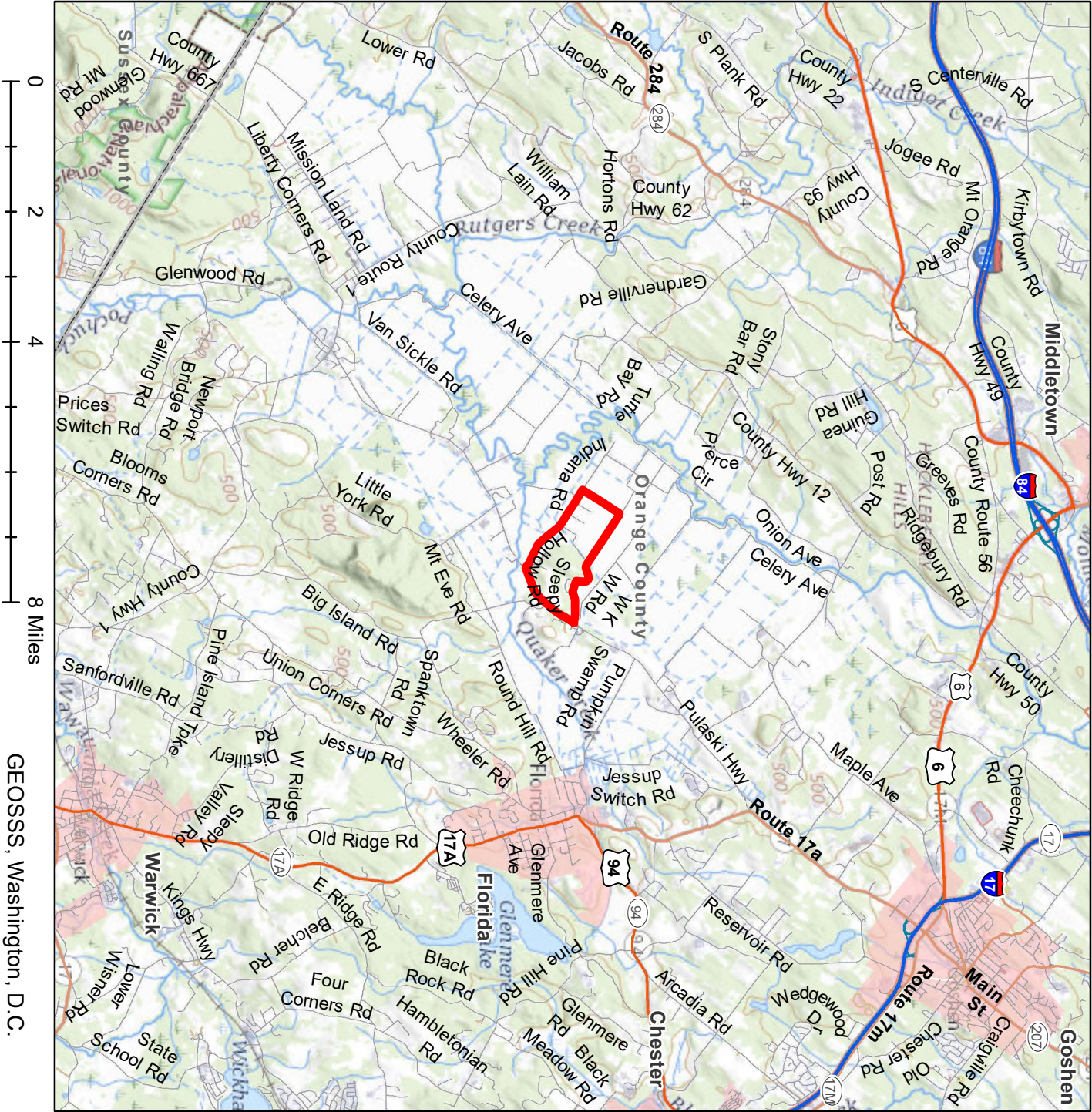
Orange,
New York

Center point of segment:
41.34 lat -74.416 long



Segment 140011 within
Orange County.

Service Layer Credits: USGS
The National Map: National
Boundaries Dataset, 3DEP
Elevation Program, Geographic
Names Information System,



0
2
4
8 Miles

GEOSSS, Washington, D.C.

Segment: 140011

Center of Segment:
41.34 lat -74.416 long

