

# InPort Screenshots (13 Pages)

## Form 1: Data Set Identification

The screenshot shows a web browser window with the URL `fisheries.noaa.gov/inport/item/64536/mode/dscr/identification/edit`. The page title is "Edit Identification Score Fields". The breadcrumb trail is "Home > Catalog Item ID: 64536 > DSCR Mode > Example Data Set". The main content area contains the following form fields:

- Title:** Example Data Set
- Data Set Scope Code:** Data Set
- Abstract:** (Empty text area)
- Purpose:** (Empty text area)
- Creation Date:** Day, YYYY-MM-DD,  Unknown
- Status:** (Empty dropdown menu)

At the bottom of the form are "Save Changes" and "Cancel" buttons. On the right side, there is a "Help" section with the following text:

**Abstract**  
A brief narrative summary.  
The abstract should clearly reference the specific subject and unique dimensions of the resource being documented, along with explicit consideration of major scientific concepts, keywords, and other descriptive terms to aid system users in searching through the metadata records and identifying relevant ones.  
The abstract should avoid describing the larger project, system, or study as often as possible.

The footer of the page includes "InPort Release 4.7.0 Build FINAL (2021-03-17 16:47 UTC)" and various navigation links like "About InPort", "Contact", "Feedback", "Release Notes", "System Availability", "Privacy", and "Security".

A Federal agency may not conduct or sponsor, and a person is not required to respond to, nor shall a person be subject to a penalty for failure to comply with an information collection subject to the requirements of the Paperwork Reduction Act of 1995 unless the information collection has a currently valid OMB Control Number. The approved OMB Control Number for this information collection is 0648-0024. Without this approval, we could not conduct this information collection. Public reporting for this information collection is estimated to be approximately 2.5 hours per response, including the time for reviewing instructions, searching existing data sources, gathering and maintaining the data needed, and completing and reviewing the information collection. All responses to this information collection are voluntary. Send comments regarding this burden estimate or any other aspect of this information collection, including suggestions for reducing this burden to the NMFS, Michael.chang@noaa.gov. Geospatial metadata is requested in accordance with Executive Order 12906 and NOAA Administrative Order 212-5.

### Privacy Act Statement

**Authority:** The collection of this information is authorized under 5 U.S.C. § 301, Departmental regulations which authorizes the operations of an executive agency, including the creation, custodianship, maintenance and distribution of records, and 15 U.S.C. 1512, Powers and duties of Department.

**Purpose:** NOAA collects limited information, such as name, address, phone number, or email address for a variety of purposes. This information will be used to respond to user inquiries or provide services requested by the user.

**Routine Uses:** Disclosure of this information is permitted under the Privacy Act of 1974 (5 U.S.C. Section 552a) to be shared among Department staff for work-related purposes. Disclosure of this information is also subject to all of the published routine uses as identified in the Privacy Act System of Records Notice [COMMERCE/NOAA-11](#), Contact Information for Members of the Public Requesting or Providing Information Related to NOAA's Mission.

**Disclosure:** Furnishing this information is voluntary. By providing this information, you are consenting to the use of that information only for the purpose for which it is submitted.

## Form 2: Keywords

Browser: Edit Theme Keywords | InPort  
URL: fisheries.noaa.gov/inport/item/64536/mode/dscr/identification/theme-keywords/edit

**InPort** | Enter Keywords / Cat ID... | Search

My InPort | Organizations | Search | Stats | Admin | Help | Michael Chang | Logout

Home > Catalog Item ID: 64536 > DSCR Mode >

### Edit Theme Keywords

**Example Data Set**  
Data Set (DS) | Cat ID: 64536 | Draft

Thesaurus:	Keyword:	
<input type="text"/>	<input type="text"/>	Delete
<input type="text"/>	<input type="text"/>	Delete
<input type="text"/>	<input type="text"/>	Delete
<input type="text"/>	<input type="text"/>	Delete
<input type="text"/>	<input type="text"/>	Delete
<input type="text"/>	<input type="text"/>	Delete
<input type="text"/>	<input type="text"/>	Delete
<input type="text"/>	<input type="text"/>	Delete
<input type="text"/>	<input type="text"/>	Delete
<input type="text"/>	<input type="text"/>	Delete

#### Help

**Keyword**  
The keyword word or phrase.

**InPort** | Release 4.7.0 | Build FINAL (2021-03-17 16:47 UTC)  
About InPort | Contact | Feedback | Release Notes | System Availability | Privacy | Security

## Form 3: Access

Edit Access Score Fields | InPort

fisheries.noaa.gov/inport/item/64536/mode/dscr/access/edit

InPort

Enter Keywords / Cat ID... Search

My InPort Organizations Search Stats Admin Help

Michael Chang Logout

Home > Catalog Item ID: 64536 > DSCR Mode >

### Edit Access Score Fields

**Example Data Set**

Data Set (DS) | Cat ID: 64536 | Draft

Is Access to the Data Limited Based on an Approved Waiver?  
(If this question is not applicable, answer No):  
 Yes  No

Data Access Constraints:

[Save Changes](#) [Cancel](#)

#### Help

##### Access Constraint


Restrictions and legal prerequisites for accessing the data set. Includes any access constraints applied to assure privacy or intellectual property and any special restrictions on the use of the data.


For data with limitations to public access, a description of the methods by which the data are protected from unauthorized access or disclosure should be provided.

About InPort | Contact | Feedback | Release Notes | System Availability | Privacy | Security

InPort  
Release 4.7.0  
Build FINAL (2021-03-17 16:47 UTC)

# Form 4: Distribution




[My InPort](#) [Organizations](#) [Search](#) [Stats](#) [Admin](#) [Help](#) 

Michael Chang

[Home](#) > [Catalog Item ID: 73608](#) > [DSCR Mode](#) >

## Edit Distribution

**Test DS 5.3.9.0** |  **Data Set (DS)** | **InPort Support Organization (Built-In)**  
GUID: gov.noaa.nmfs.inport:73608 | Draft

**Start Date:**

**End Date (leave blank if currently active):**

**Download URL:**

**Distributor:**

**File Name:**

**Description:**

**File Type (Deprecated):**  
(Note: This field has been replaced by Distribution Format)  
<no value>

**Distribution Format:**

### Help

**Start Date**  
Date when the data was available for access via the distribution

[About InPort](#) | [Contact](#) | [Feedback](#) | [Release Notes](#) | [System Availability](#) | [Privacy](#) | [Security](#) | [Paperwork Reduction Act](#)



Release 5.3.9.0  
Build FINAL (2024-10-03 18:25 UTC)



# Form 5: Time Frame

Edit Time Frame | InPort

fisheries.noaa.gov/inport/item/64536/mode/dscr/coverage/time-frames/edit

InPort

Enter Keywords / Cat ID... Search

My InPort Organizations Search Stats Admin Help

Michael Chang Logout

Home > Catalog Item ID: 64536 > DSCR Mode >

## Edit Time Frame

Example Data Set

Data Set (DS) | Cat ID: 64536 | Draft

**Time Frame Type:**

Range

**Start Date/Time:**

Day YYYY-MM-DD +0000

**End Date/Time:**

Day YYYY-MM-DD +0000

**Description:**

Save Changes Cancel

### Help

#### Time Frame Type

Time Frame types:

- **Continuing:** The activity described by the metadata record is ongoing (start date, but no end date).
- **Range:** The activity described by the metadata records occurred during a specific period of time (start and end date).
- **Discrete:** The activity described by the metadata record occurred at a given point in time (start date only).

About InPort | Contact | Feedback | Release Notes | System Availability | Privacy | Security

InPort  
Release 4.7.0  
Build FINAL (2021-03-17 16:47 UTC)

# Form 6: Geographic Area

Edit Geographic Area | InPort

fisheries.noaa.gov/inport/item/64536/mode/dscr/coverage/geographic-areas/edit

InPort

Enter Keywords / Cat ID... Search

My InPort Organizations Search Stats Admin Help

Michael Chang Logout

Home > Catalog Item ID: 64536 > DSCR Mode >

## Edit Geographic Area

Example Data Set

Data Set (DS) | Cat ID: 64536 | Draft

West Bound °:	OR	Degrees:	Minutes:	Seconds:	W/E:
<input type="text"/>		<input type="text"/>	<input type="text"/>	<input type="text"/>	<input type="text"/>
East Bound °:	OR	Degrees:	Minutes:	Seconds:	W/E:
<input type="text"/>		<input type="text"/>	<input type="text"/>	<input type="text"/>	<input type="text"/>
North Bound °:	OR	Degrees:	Minutes:	Seconds:	N/S:
<input type="text"/>		<input type="text"/>	<input type="text"/>	<input type="text"/>	<input type="text"/>
South Bound °:	OR	Degrees:	Minutes:	Seconds:	N/S:
<input type="text"/>		<input type="text"/>	<input type="text"/>	<input type="text"/>	<input type="text"/>

Preview Bounds

Description:

Save Changes

Cancel

### Help

#### W. Dec. Degrees

The westernmost longitude in which the data was collected.  
Format: Real numbers; range from -180.0 to 180.0 longitude.  
For data sets that include a complete band of latitude around the earth, the West Bounding Coordinate shall be assigned the value -180.0.

Latitude and Longitude do not apply to every Data Set. Latitude and Longitude can be empty so long as a description of the geographic area is provided in the field below.

Only the first Boundary Box is indexed by the NOAA Data Catalog at this time.

About InPort | Contact | Feedback | Release Notes | System Availability | Privacy | Security

InPort  
Release 4.7.0  
Build FINAL (2021-03-17 16:47 UTC)

# Form 7: History

Edit History Score Fields | InPort

fisheries.noaa.gov/inport/item/64536/mode/dscr/history/edit

InPort

Enter Keywords / Cat ID... Search

My InPort Organizations Search Stats Admin Help

Michael Chang Logout

Home > Catalog.Item.ID: 64536 > DSCR.Mode >

## Edit History Score Fields

**Example Data Set**

Data Set (DS) | Cat ID: 64536 | Draft

Data Set Scope Code:

Data Set

Lineage Statement:

Save Changes Cancel

### Help

#### Data Set Scope Code

Scope of resource for which the metadata is provided.

[View Code Definitions](#)

InPort

Release 4.7.0  
Build FINAL (2021-03-17 16:47 UTC)

About InPort | Contact | Feedback | Release Notes | System Availability | Privacy | Security

FIS NOAA Fisheries EORS U.S. DEPARTMENT OF COMMERCE

## Form 8: Lineage Source

Browser: Edit Lineage Source | InPort  
fisheries.noaa.gov/inport/item/64536/mode/dscr/history/lineage-sources/edit

Home > Catalog Item ID: 64536 > DSCR Mode >  
**Edit Lineage Source**  
Example Data Set  
Data Set (DS) | Cat ID: 64536 | Draft

**Citation Title:**

Contact Role Type:

Contact Type:

Contact Name:

Publish Date:

Extent Type:

Extent Start Date/Time:

Extent End Date/Time:

Scale Denominator:

Citation URL:

Citation URL Name:

Citation URL Description:

Source Contribution:

**Help**  
**Citation Title**  
Citation for the source for the dataset.



# Form 9: Lineage Process Steps

**Edit Lineage Process Step** | InPort

fisheries.noaa.gov/inport/item/64536/mode/dscr/history/lineage-process-steps/edit

Enter Keywords / Cat ID... Search

My InPort Organizations Search Stats Admin Help Michael Chang Logout

Home > Catalog Item ID: 64536 > DSCR Mode >

## Edit Lineage Process Step

**Example Data Set**  
Data Set (DS) | Cat ID: 64536 | Draft

**Sequence Num:**

**Description:**

**Process Date/Time:**  
YYYY-MM-DD hh:mm:ss

**Process Contact:**

**Source Citation:**

[Save Changes](#) [Cancel](#)

### Help

**Sequence Num**  
The sequence number of this process step.

About InPort | Contact | Feedback | Release Notes | System Availability | Privacy | Security

**InPort**  
Release 4.7.0  
Build FINAL (2021-03-17 16:47 UTC)

# Form 10: Instruments

The screenshot shows a web browser window with the URL `fisheries.noaa.gov/inport/item/64536/mode/dscr/history/instruments/edit`. The page header includes the InPort logo, a search bar with the text "Enter Keywords / Cat ID...", and navigation links: "My InPort", "Organizations", "Search", "Stats", "Admin", "Help", and a user profile for "Michael Chang" with a "Logout" button.

The main content area is titled "Edit Instruments" and shows the following information:

- Home > Catalog Item ID: 64536 > DSCR Mode >
- Edit Instruments**
- Example Data Set**
- Data Set (DS) | Cat ID: 64536 | Draft

The "Instruments Available?" section contains the question "Is Instrument information available for this Data Set?" with radio buttons for "Yes" (selected) and "No".

The "Add Instrument" section includes the text "Search from the list of available Instruments to add:" followed by a search input field and a "Search" button. Below this, it says "Or [browse Instruments](#) to add."

A "Back to Catalog Item" button is located at the bottom right of the main content area.

The right sidebar contains a "Help" section with the heading "History" and the text: "If Instrument information is not available for this Data Set, please indicate that this is the case, as well as the reason."

The footer includes the InPort logo, version information "Release 4.7.0 Build FINAL (2021-03-17 16:47 UTC)", and navigation links: "About InPort", "Contact", "Feedback", "Release Notes", "System Availability", "Privacy", and "Security". Logos for FIS, NOAA Fisheries, EORS, and the University of Maryland System are also present.

# Form 11: Platforms

The screenshot shows a web browser window with the URL `fisheries.noaa.gov/inport/item/64536/mode/dscr/history/platforms/edit`. The page header includes the InPort logo, a search bar, and navigation links: My InPort, Organizations, Search, Stats, Admin, Help, and a user profile for Michael Chang with a Logout button. The breadcrumb trail is `Home > Catalog Item ID: 64536 > DSCR Mode >`. The main heading is **Edit Platforms** for an **Example Data Set**. Below this, it indicates the Data Set (DS) ID is 64536 and is in Draft status.

**Platforms Available?**  
Is Platform information available for this Data Set?  
 Yes  No

**Add Platform**

**No instruments have been added to this Catalog Item yet.**  
A platform must have at least one mounted instrument. Please add any applicable instruments to this Catalog Item first.

[Back to Catalog Item](#)

**Help**

**History**  
If Platform information is not available for this Data Set, please indicate that this is the case, as well as the reason.

The footer contains the InPort logo, version information (Release 4.7.0, Build FINAL (2021-03-17 16:47 UTC)), and navigation links: About InPort, Contact, Feedback, Release Notes, System Availability, Privacy, Security. It also features logos for FIS, NOAA Fisheries, EORS, and the University of Maryland System.

# Form 12: Quality

Browser: Edit Quality Score Fields | InPort x +  
fisheries.noaa.gov/inport/item/64536/mode/dscr/quality/edit

InPort  
Enter Keywords / Cat ID... Search

My InPort Organizations Search Stats Admin Help ★ Michael Chang Logout

Home > Catalog Item ID: 64536 > DSCR Mode >  
**Edit Quality Score Fields**  
Example Data Set  
Data Set (DS) | Cat ID: 64536 | Draft

Data Set Scope Code:  
Data Set

⚠ At least one of the following fields should be provided.

Accuracy:

Analytical Accuracy:

Horizontal Positional Accuracy:

Vertical Positional Accuracy:

Quantitation Limits:

**Help**

**Data Accuracy**  
A description of what is known about the degree of agreement between an individual measurement (or the central tendency of a number of measurements) to the true value, including random (precision) and systematic (bias) error associated with all aspects of a measurement system.

**Example**  
...Billfishes are known to be misidentified...Accuracy of logbook data can be verified against sales receipts from public auction...

# Form 13: URLs

fisheries.noaa.gov/inport/item/64536/mode/dscr/connection/urls/edit

**InPort** Enter Keywords / Cat ID... Search

My InPort Organizations Search Stats Admin Help Michael Chang Logout

Home > Catalog Item ID: 64536 > DSCR Mode >

## Edit URL

**Example Data Set**  
Data Set (DS) | Cat ID: 64536 | Draft

**URL:**

**Name:**

**URL Type:**

**File Resource Format:**

**Description:**

[Save Changes](#) [Cancel](#)

### Help

**URL**  
The complete Universal Resource Locator (web address) needed to access the web resource.

**InPort**  
Release 4.7.0  
Build FINAL (2021-03-17 16:47 UTC)

About InPort | Contact | Feedback | Release Notes | System Availability | Privacy | Security

FIS NOAA Fisheries EORS U.S. DEPARTMENT OF COMMERCE